



World Food Programme

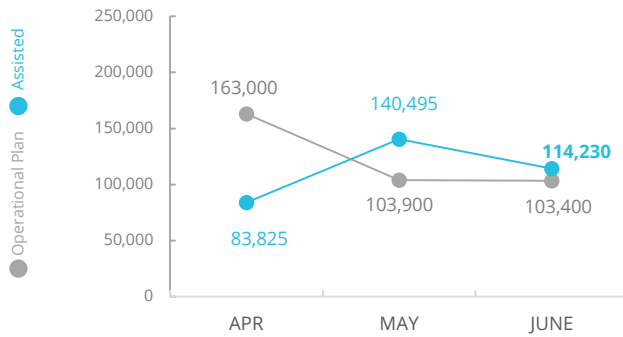
Emergency Dashboard | July 2020

SAVING LIVES
CHANGING LIVES

Mozambique



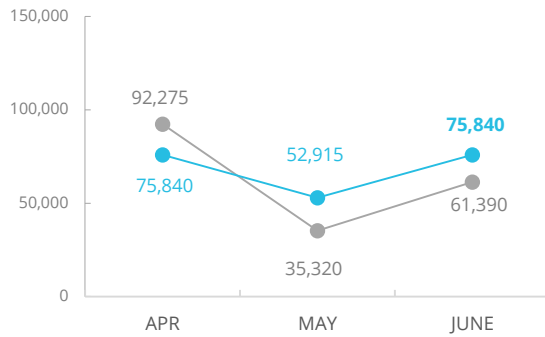
PEOPLE ASSISTED Conflict



SOURCE: WFP, JULY 2020



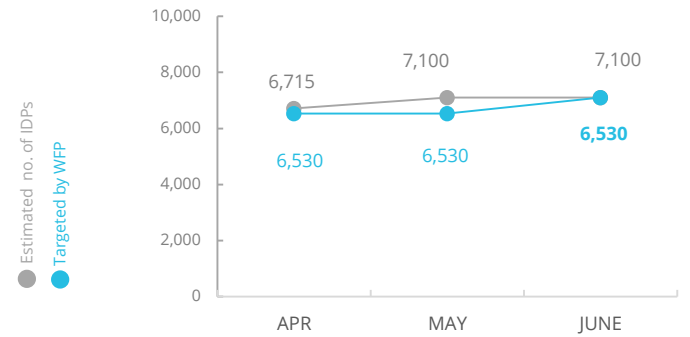
PEOPLE ASSISTED Recovery Phase - Drought & Cyclone Idai



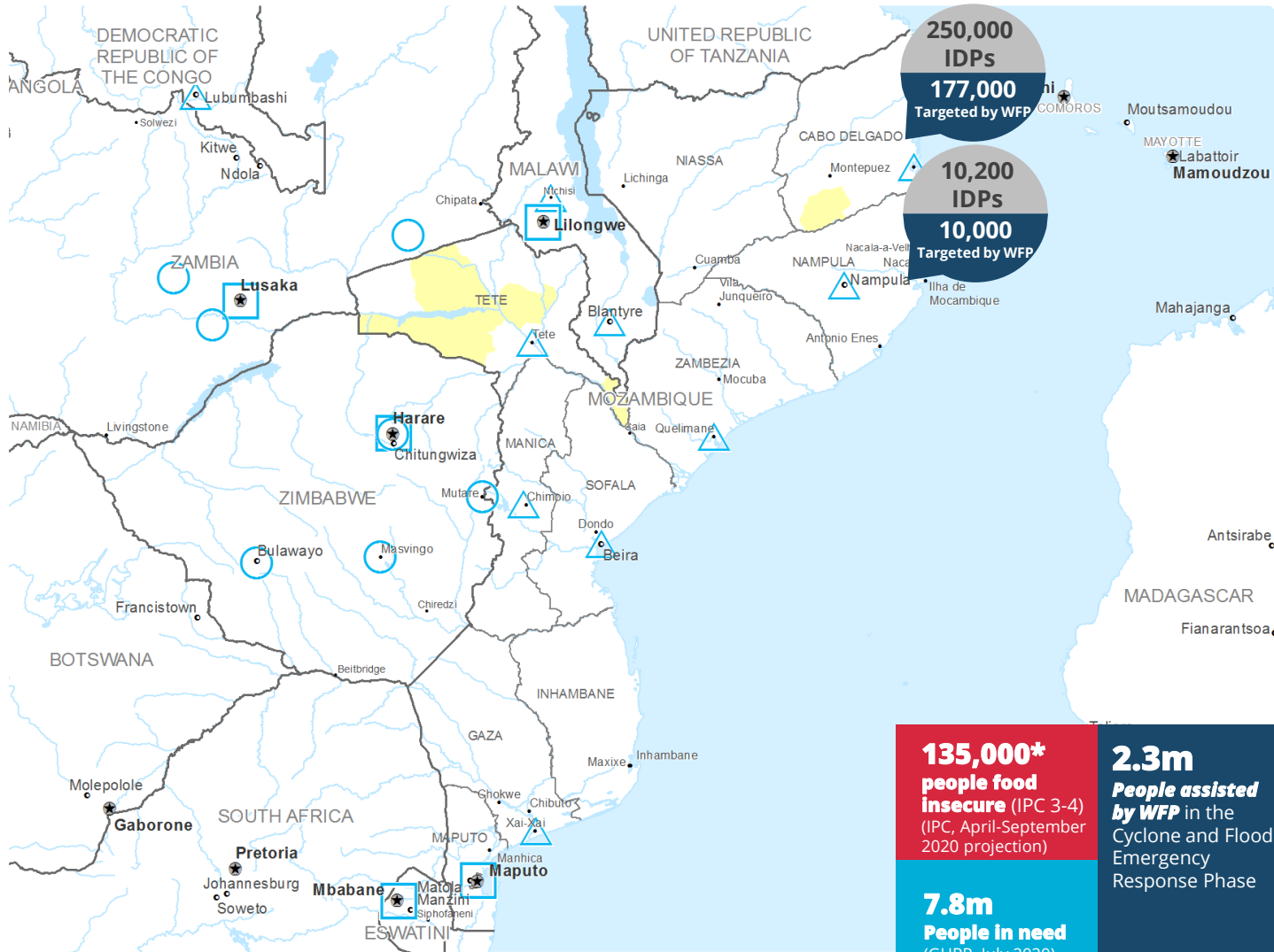
SOURCE: WFP, JULY 2020



PEOPLE ASSISTED Refugee Response



SOURCE: WFP, JULY 2020



*12% of the population in the 7 districts analysed in Tete and Cabo Delgado provinces.

IPC Acute Food Insecurity Classification (April-September 2020)

0 - Area not analyzed
1 - Minimal

2 - Stressed
3 - Crisis
4 - Emergency
5 - Famine

Country Office
Field Office
Sub Office

National Capital
Major Town
Intermediate Town
Small Town

International boundaries
Coastline
Province boundaries
District boundaries

River
Surface Waterbody

Sources: WFP, UNGIWG, GAUL, GLCSC, OCHA, UNHCR. The designations employed and the presentation of material in the map(s) do not imply the expression of any opinion on the part of WFP the delimitation of its frontiers or boundaries.
© World Food Programme 2020.

Produced by the WFP Operations Centre (OPSCEN) jointly with Country Office and Regional Bureau Johannesburg. This dashboard is based on best available information at the time of production.



FUNDING

Mozambique Country Strategic Plan (CSP)

August 2020 – January 2021

Emergency Net funding requirements

US\$125 m

AVERAGE MONTHLY FUNDING REQUIREMENTS (US\$)



Food: 20m



Cash: 10.5m

EXPECTED SHORTFALLS



SF < 5% | 5% < SF < 20% | 20% < SF < 50% | 50% < SF < 80% | SF > 80%

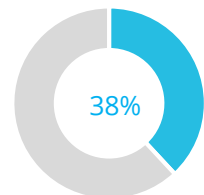
SOURCE: WFP, JULY 2020

SOURCE: WFP, 06 JULY 2020

WFP-LED AND SUPPORTED CLUSTERS



FOOD SECURITY AND LIVELIHOOD CLUSTER



Received: USD 133m
Required: USD 337m

SOURCE: WFP, JULY 2020

WFP LEVEL 2 EMERGENCY SINCE 20 September 2019

SITUATION REPORT and COUNTRY BRIEF

