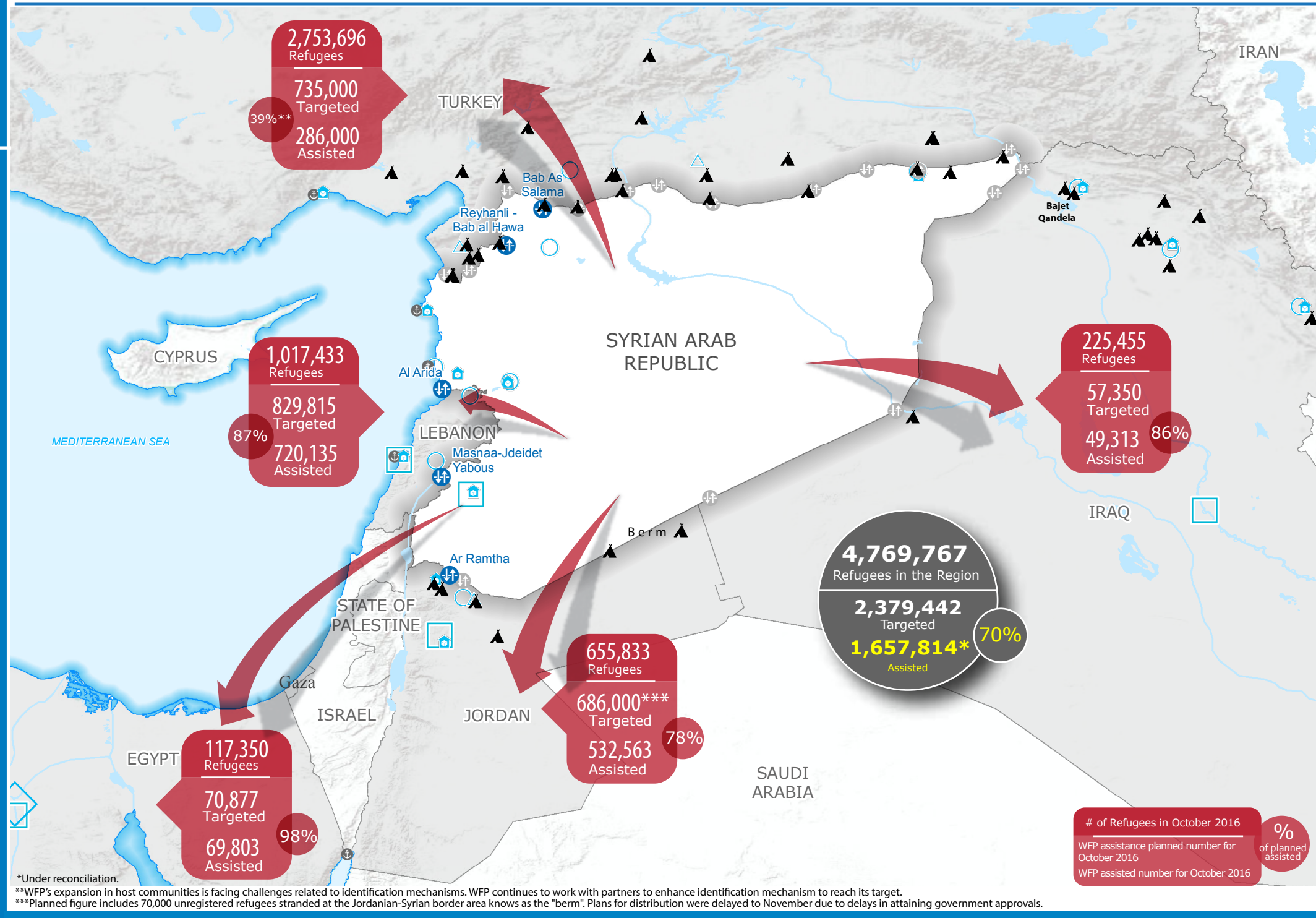
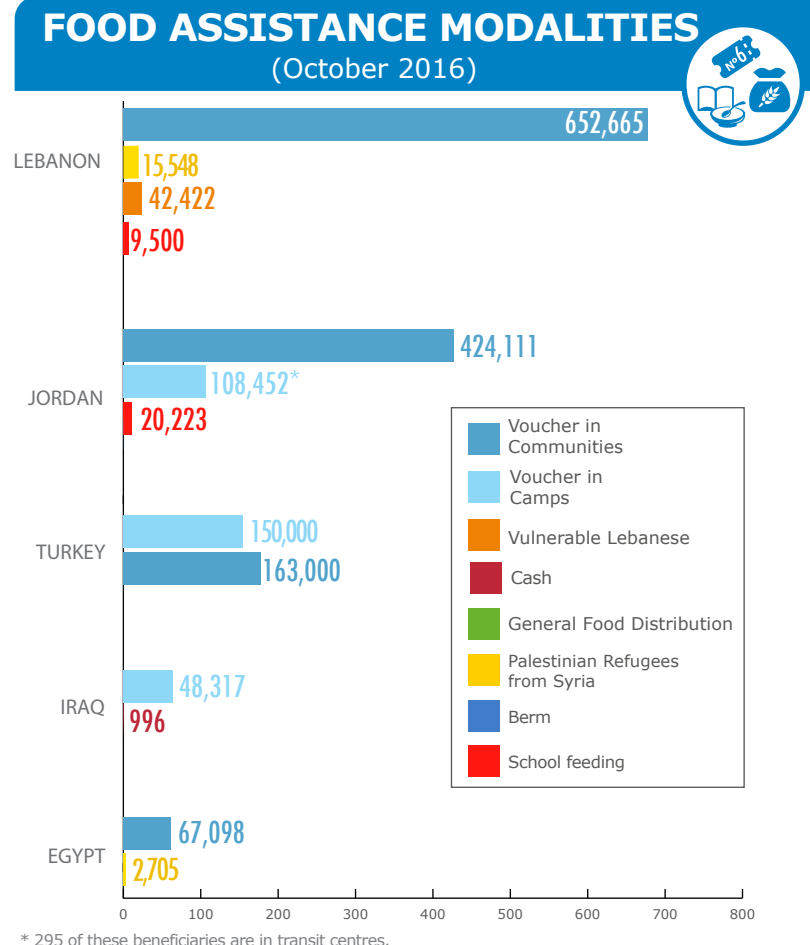
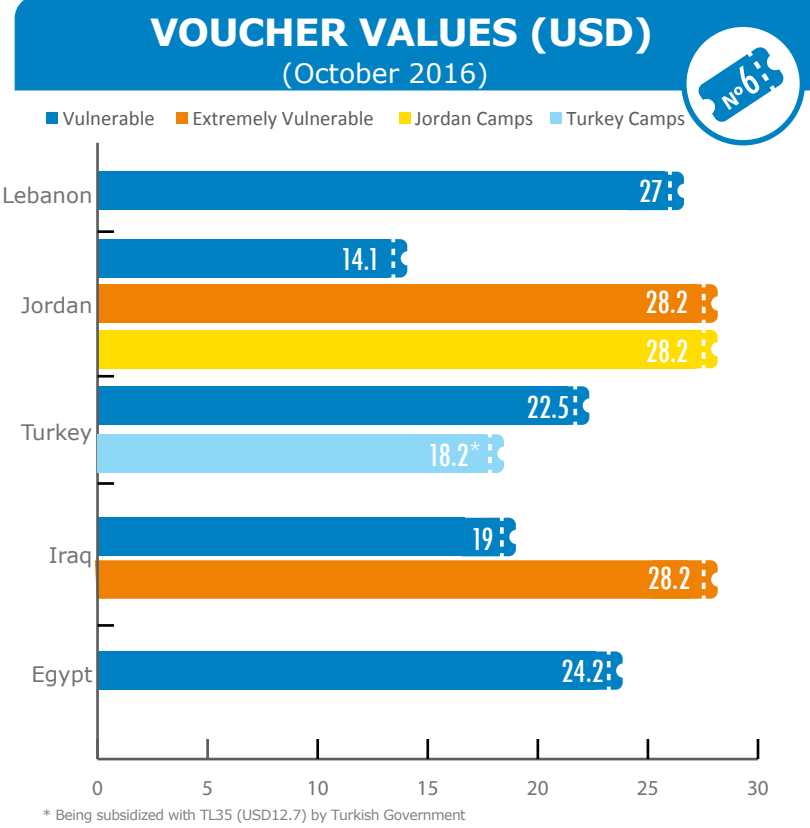
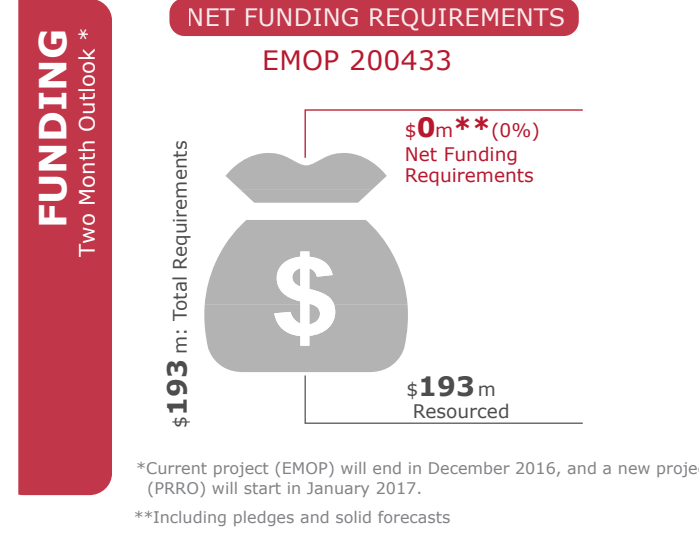
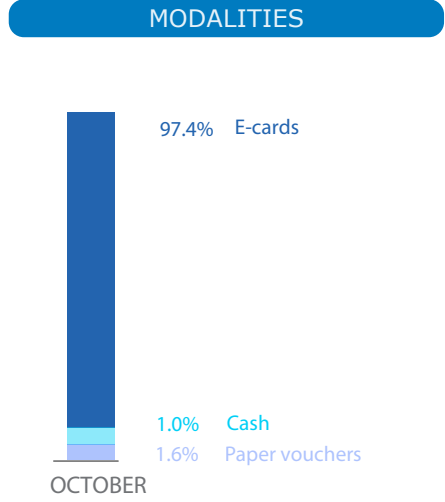
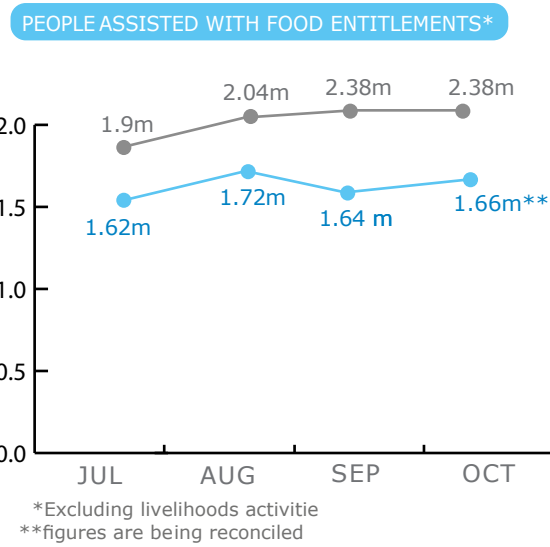


BENEFICIARIES

Emergency Operation 200433

- Operational Planned
- Assisted



*Under reconciliation.
**WFP's expansion in host communities is facing challenges related to identification mechanisms. WFP continues to work with partners to enhance identification mechanism to reach its target.
***Planned figure includes 70,000 unregistered refugees stranded at the Jordanian-Syrian border area known as the "berm". Plans for distribution were delayed to November due to delays in attaining government approvals.

- Country Office
- Field Office
- Warehouse
- Refugee Camp
- Sub Office
- Open Border Crossing Point
- Port
- International boundary line

Sources: OCHA, WFP, GLCSC, UNGIWI, UNHCR, Geonames
The designations employed and the presentation of material in the map(s) do not imply the expression of any opinion on the part of WFP concerning the legal or constitutional status of any country, territory, city or sea, or concerning the delimitation of its frontiers or boundaries. ©World Food Programme 2015

This dashboard is based on best available information at the time of production. Future updates may vary as new information becomes available.

WFP LEVEL 3 EMERGENCY

SINCE 14 DECEMBER 2012

IASC LEVEL 3 EMERGENCY

SINCE 15 JANUARY 2013

Check the **SITUATION REPORT**
<https://www.wfp.org/countries/syria>

Jointly produced by the WFP **Operations Centre (OPSCEN)** and the WFP Amman Sub Regional Office for the Syria Crisis.

This dashboard is based on best available information at the time of production. Future updates may vary as new information becomes available.

