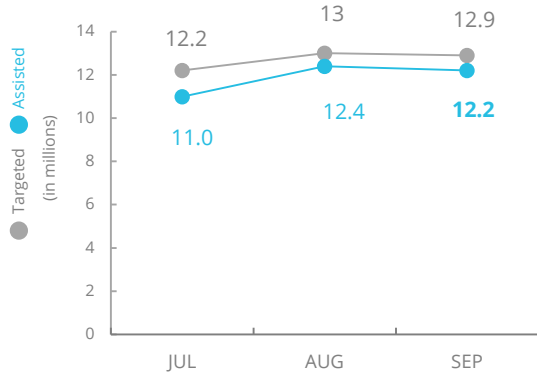


Yemen



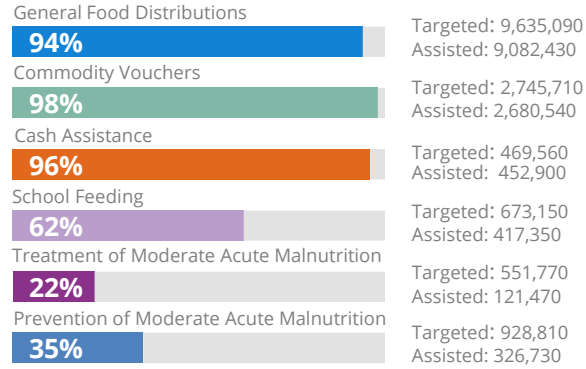
PEOPLE ASSISTED Yemen Interim Country Strategic Plan (ICSP)



SOURCE: WFP, 24 OCT 2019



OPERATIONAL PROFILE By Activity (September)



FUNDING Yemen Interim Country Strategic Plan (ICSP)

November 2019 – April 2020

US\$649.6m

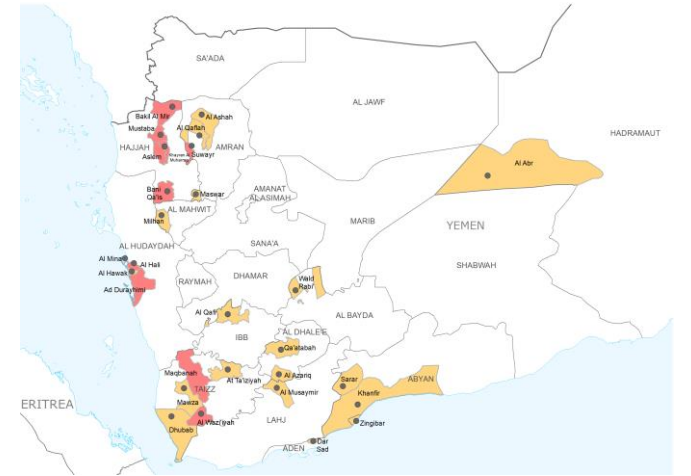
Net funding requirements

2019 LEVEL 3 RESPONSE
Requirements: US\$2.29 bn
Funded: US\$1.66 bn

72%

SOURCE: WFP, 24 OCT 2019

ACUTE FOOD SECURITY SITUATION IN 29 DISTRICTS JULY – SEPTEMBER 2019

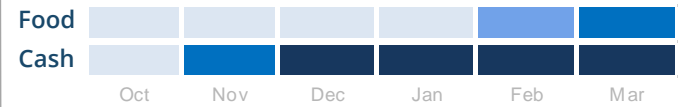


SOURCE: IPC, 30 JUL 2019

AVERAGE MONTHLY FUNDING REQUIREMENTS

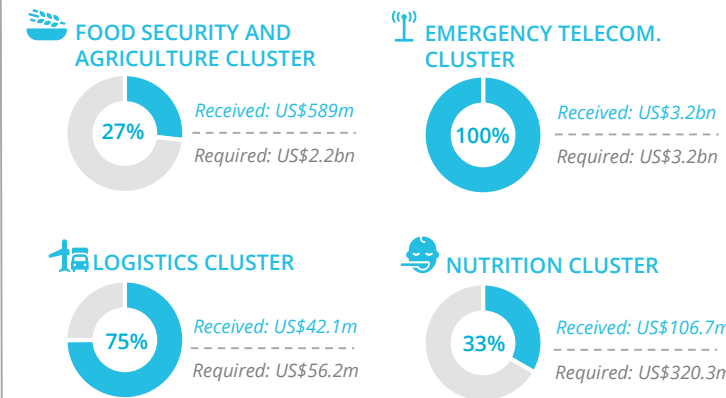
Food: US\$115.4m **cash: US\$58.7m**

EXPECTED SHORTFALLS



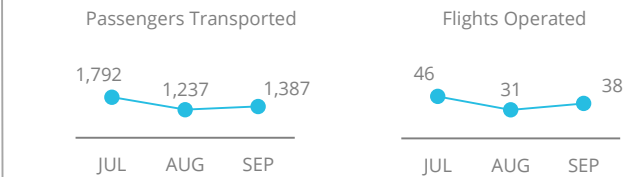
SOURCE: WFP, 23 OCT 2019

WFP-LED AND SUPPORTED CLUSTERS



SOURCE: OCHA/FTS, 24 OCT 2019

UN HUMANITARIAN AIR SERVICES (UNHAS)



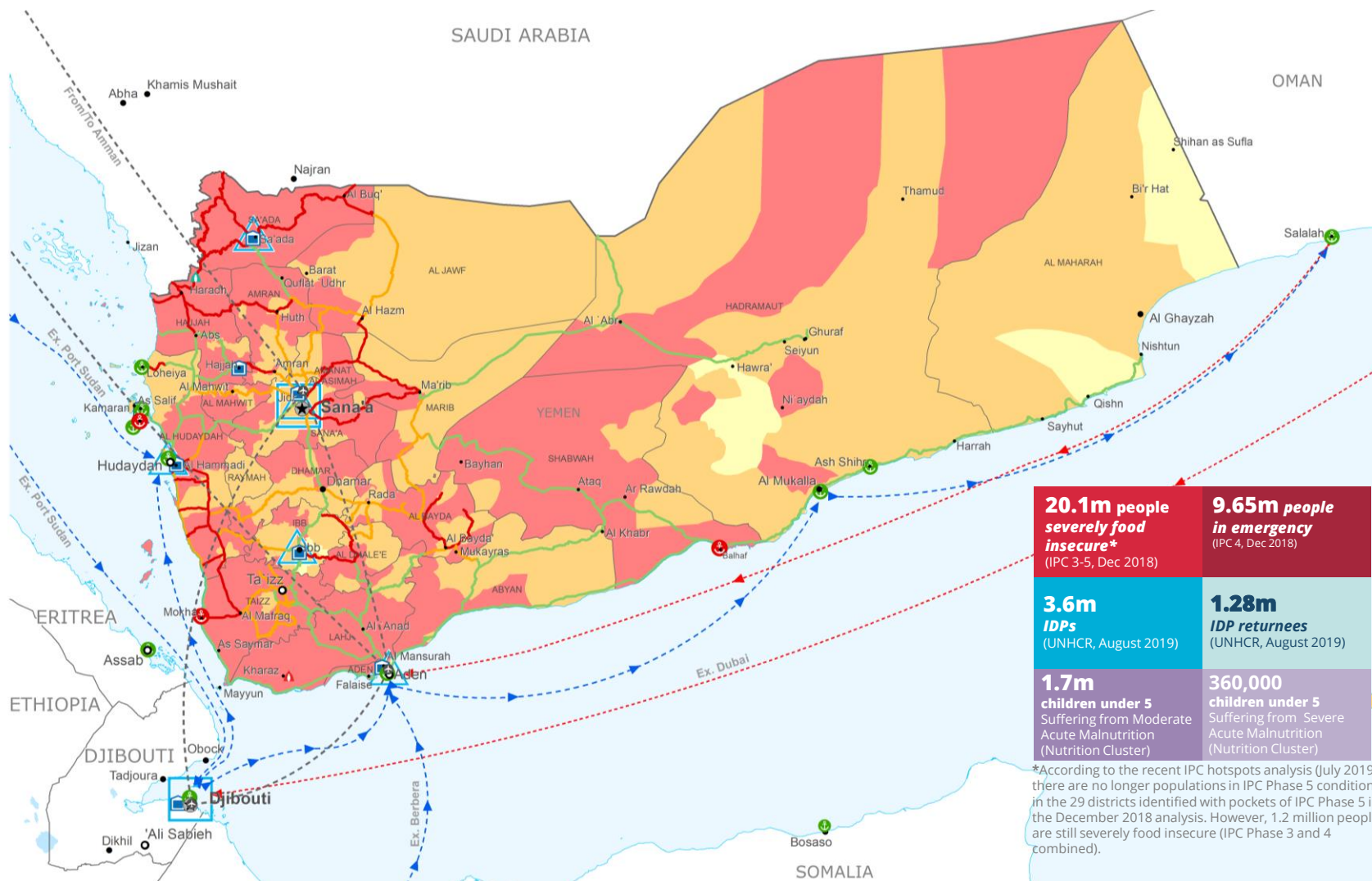
SOURCE: WFP, 23 OCT 2019

WFP LEVEL 3 EMERGENCY SINCE 03 JULY 2015

For more information, see the **SITUATION REPORT** and **COUNTRY BRIEF**
<https://www1.wfp.org/country/yemen>

Yemen Interim Country Strategic Plan
<https://www1.wfp.org/operations/ys01-yemen-interim-country-strategic-plan-2019-2020>

Produced by the WFP Operations Centre (OPSCEN) jointly with Country Office and Regional Bureau Cairo. This dashboard is based on best available information at the time of production. Future updates may vary as new information becomes available.



20.1m people severely food insecure* (IPC 3-5, Dec 2018)

9.65m people in emergency (IPC 4, Dec 2018)

3.6m IDPs (UNHCR, August 2019)

1.28m IDP returnees (UNHCR, August 2019)

1.7m children under 5 Suffering from Moderate Acute Malnutrition (Nutrition Cluster)

360,000 children under 5 Suffering from Severe Acute Malnutrition (Nutrition Cluster)

*According to the recent IPC hotspots analysis (July 2019), there are no longer populations in IPC Phase 5 conditions in the 29 districts identified with pockets of IPC Phase 5 in the December 2018 analysis. However, 1.2 million people are still severely food insecure (IPC Phase 3 and 4 combined).

IPC Classification (Dec 2018 - Jan 2019)

- No data
- Minimal (Phase 1)
- Stressed (Phase 2)
- Crisis (Phase 3)
- Emergency (Phase 4)
- Famine (Phase 5)
- Country Office
- Field Office
- Warehouse
- Sea Route Open
- Sea Route Closed
- Refugee Camp
- Port Open
- Port Closed
- Road Open
- Road with Restricted Access
- Closed Road
- UNHAS Route
- UNHAS Connection
- National Capital
- Major Town
- Intermediate Town
- Small Town
- International Boundary
- Governariate Boundary

Sources: WFP, UNGIWG, GAUL, GLCS, OCHA, UNHCR.

The designations employed and the presentation of material in the map(s) do not imply the expression of any opinion on the part of WFP concerning the legal or constitutional status of any country, territory, city or sea, or concerning the delimitation of its frontiers or boundaries. © World Food Programme 2019.