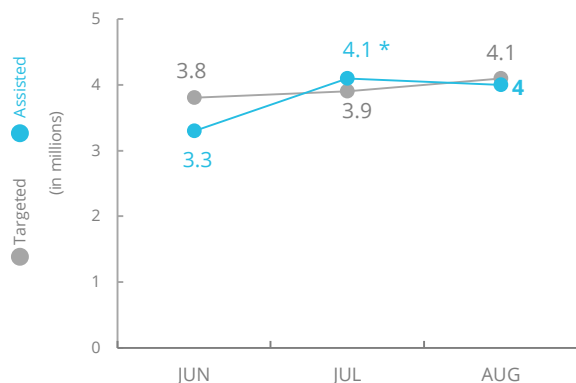


# Syria



## PEOPLE ASSISTED

Syria Interim Country Strategic Plan (ICSP)

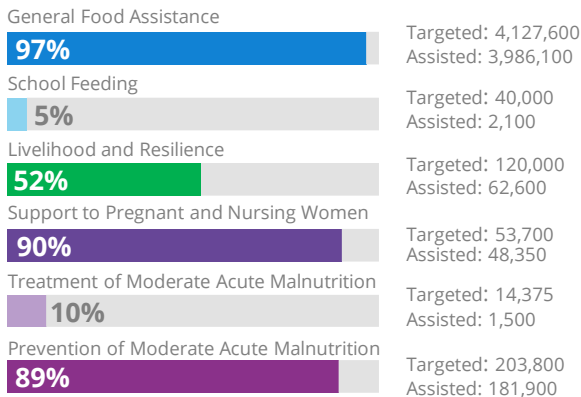


\* Increased assistance in north-western Syria.



## OPERATIONAL PROFILE

By Activity (August)



SOURCE: WFP, 30 SEP 2019



## FUNDING

Syria Interim Country Strategic Plan (ICSP)

October 2019 – March 2020

### US\$188.5m

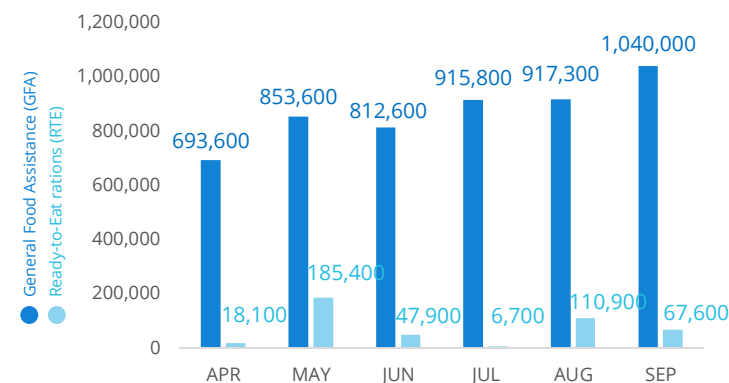
Net funding requirements

2019 LEVEL 3 RESPONSE  
Requirements: US\$737.8m  
Funded: US\$483.9m

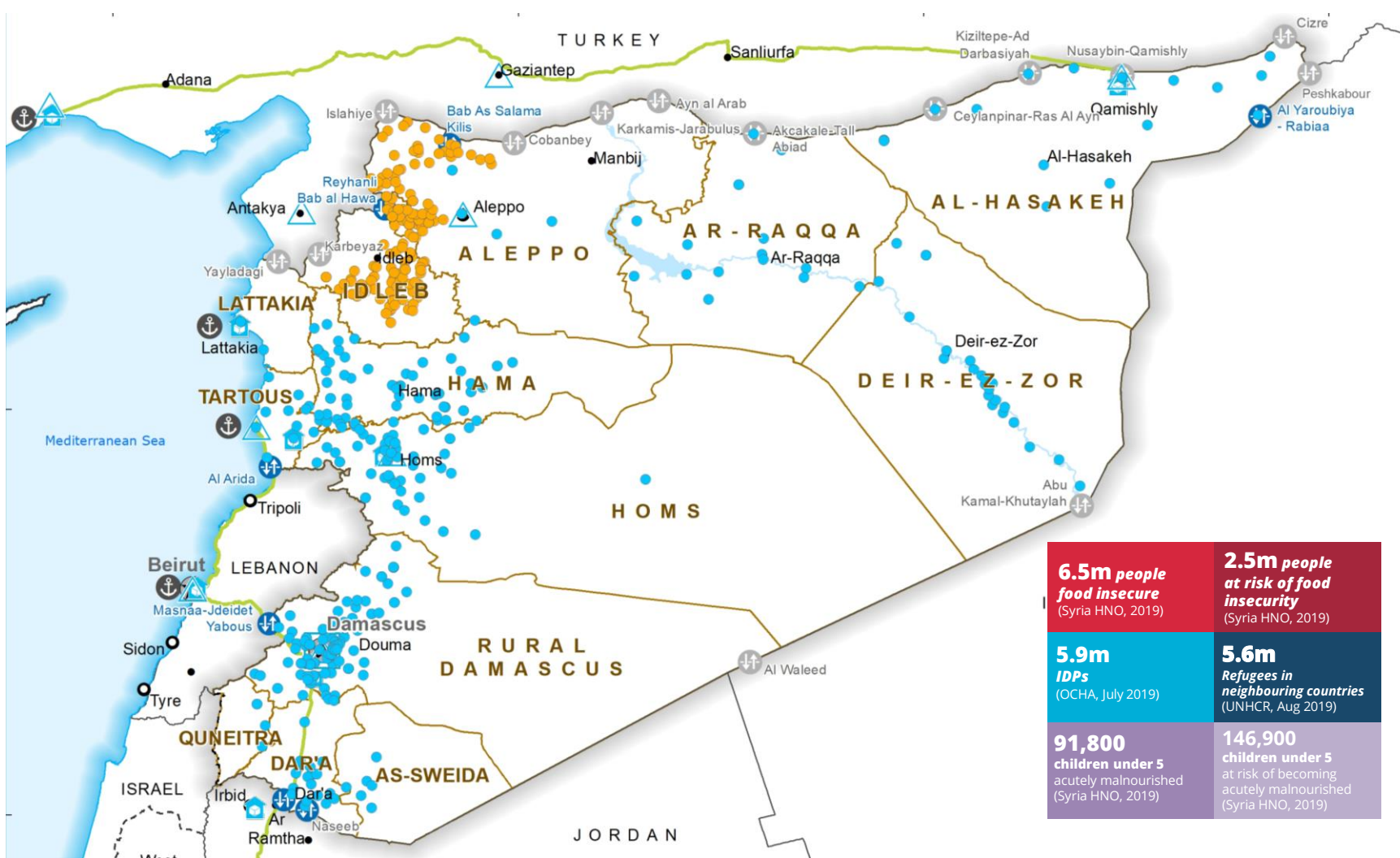


SOURCE: WFP, 27 SEP 2019

## WFP Response: North-Western Syria



SOURCE: WFP, 01 OCT 2019

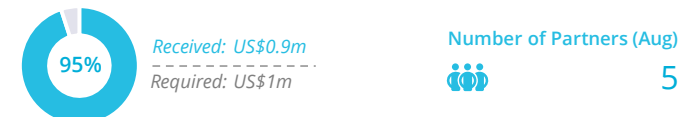


## WFP-LED AND SUPPORTED CLUSTERS


### FOOD SECURITY AND LIVELIHOODS CLUSTER




### EMERGENCY TELECOMMUNICATIONS CLUSTER



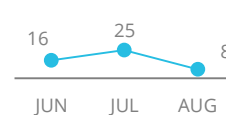
### NUTRITION CLUSTER



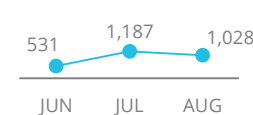
### LOGISTICS CLUSTER



Cargo Facilitated for Transport (mt)



Relief Goods Stored (m³)



SOURCE: WFP, 27 SEPT 2019

## WFP LEVEL 3 EMERGENCY

SINCE 14 DECEMBER 2012



For more information, see the SITUATION REPORT and COUNTRY BRIEF  
<https://www.wfp.org/countries/syrian-arab-republic>

Syria Interim Country Strategic Plan  
<https://www.wfp.org/operations/syria-syrian-arab-republic-interim-country-strategic-plan-2019-2020>

Produced by the WFP Operations Centre (OPSCEN) jointly with Country Office and Regional Bureau Cairo. This dashboard is based on best available information at the time of production. Future updates may vary as new information becomes available.

Date Created: 25 September 2019  
Contact: [rbc\\_gisteam@wfp.org](mailto:rbc_gisteam@wfp.org)  
Website: [www.wfp.org](http://www.wfp.org)  
Prepared by: RBC, VAM GIS  
Map Reference: SYR\_DashboardMap\_A4\_External\_map\_20190925

- Country Office
- Sub Office
- Field Office
- Road Supply Route
- Warehouse
- Open Border Crossing Point
- Sporadically Open Border Crossing
- International Boundary
- Governorate Boundary
- Armistice Boundary
- National Capital
- Major Town
- Intermediate Town
- Port
- Food Distribution Points (FDP) in August 2019
- Regular Deliveries (427)
- Cross-border Deliveries (596)

Values in parenthesis indicate the number of FDP. Approx. 66% of total FDP are displayed on this map

Sources: WFP, UNGIWG, GeoNames, GAUL, GLCSC, OCHA, UNHCR

The designations employed and the presentation of material in the map(s) do not imply the expression of any opinion on the part of WFP concerning the legal or constitutional status of any country, territory, city or sea, or concerning the delimitation of its frontiers or boundaries.

© World Food Programme 2019.