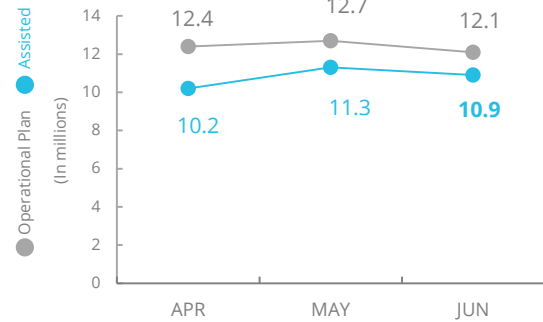


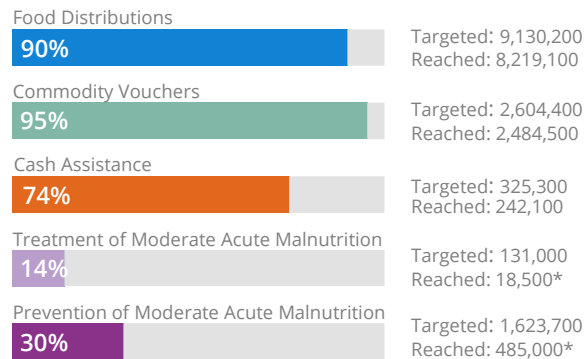
Yemen

PEOPLE ASSISTED Yemen Interim Country Strategic Plan (ICSP)



SOURCE: WFP, 25 JUL 2019

OPERATIONAL PROFILE By Activity (June 2019)



* Provisional figures, pending reports from partners.

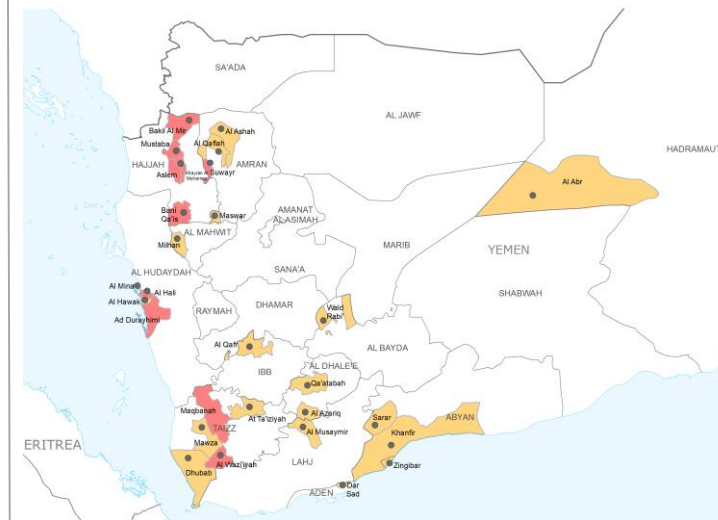
FUNDING Yemen Interim Country Strategic Plan (ICSP)

August 2019 – January 2020
Net funding requirements

us\$790.7m

SOURCE: WFP, 02 AUG 2019

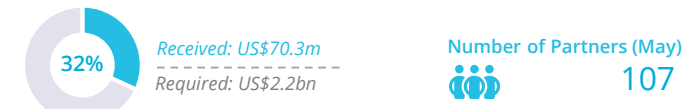
ACUTE FOOD SECURITY SITUATION IN 29 DISTRICTS JULY – SEPTEMBER 2019



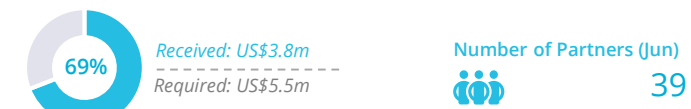
SOURCE: IPC, 30 JUL 2019

WFP-LED AND SUPPORTED CLUSTERS


FOOD SECURITY AND AGRICULTURE CLUSTER



EMERGENCY TELECOMMUNICATIONS CLUSTER




LOGISTICS CLUSTER



SOURCE: WFP, 25 JUL 2019

UN HUMANITARIAN AIR SERVICES (UNHAS)



SOURCE: WFP, 07 AUG 2019

WFP LEVEL 3 EMERGENCY

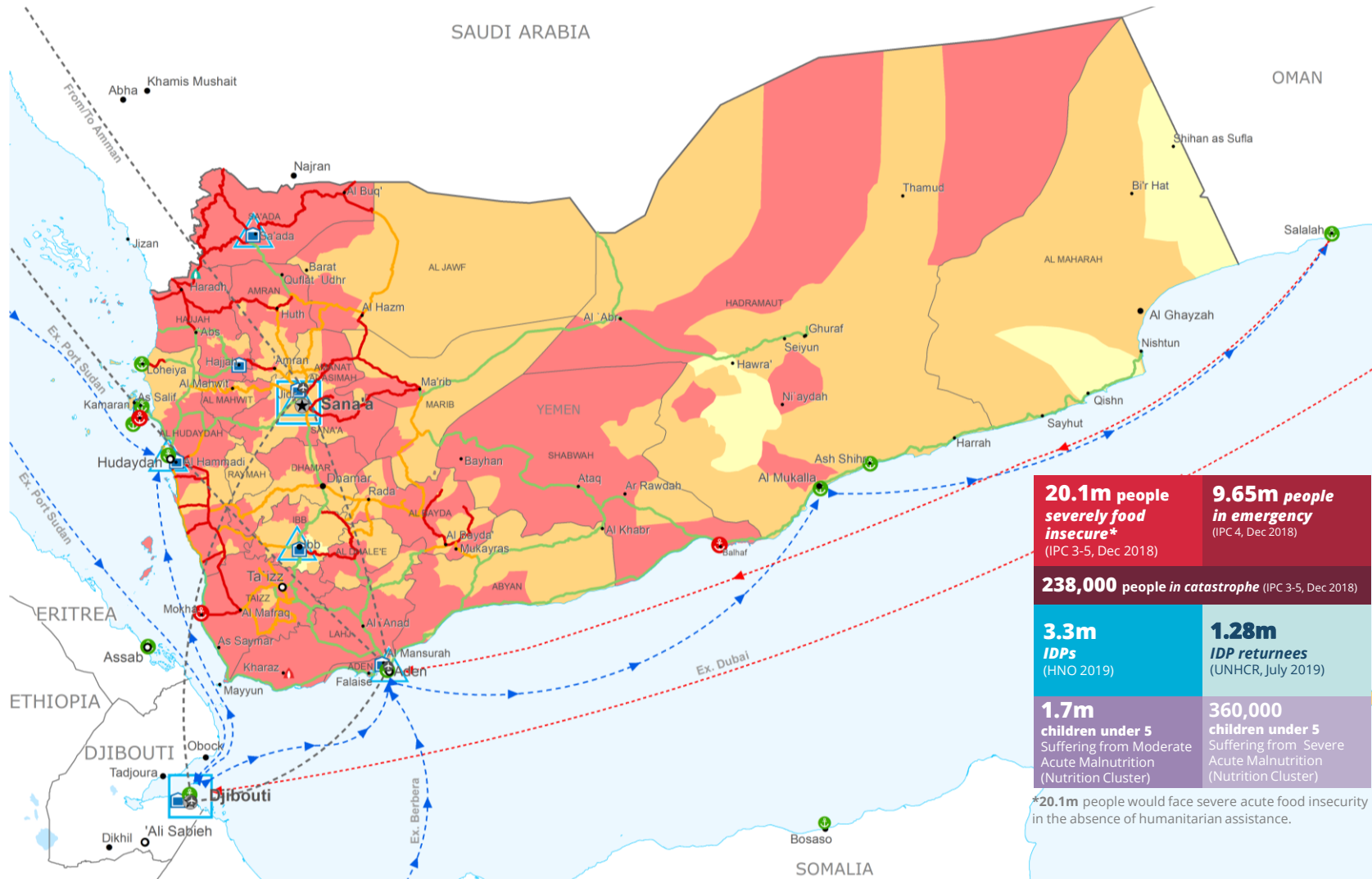
SINCE 03 JULY 2015
IASC LEVEL 3 EMERGENCY SINCE 01 JULY 2015

For more information, see the SITUATION REPORT and COUNTRY BRIEF
<https://www1.wfp.org/countries/yemen>

Yemen Interim Country Strategic Plan
<https://www1.wfp.org/operations/yemen-interim-country-strategic-plan-2019-2020>



Produced by the WFP Operations Centre (OPSCEN) jointly with Country Office and Regional Bureau Cairo. This dashboard is based on best available information at the time of production. Future updates may vary as new information becomes available.



CH Food Security Classification

June - August 2019 Projection

- No data
- Minimal (Phase 1)
- Stressed (Phase 2)
- Crisis (Phase 3)
- Emergency (Phase 4)
- Famine (Phase 5)
- Country Office
- Field Office
- Warehouse
- Port Closed
- Port Operational
- Port with Restricted Access
- UNHAS Connection
- UNHAS Route
- Supply Route Open
- Supply Route Closed
- Road Open
- Road with Restricted Access
- Road Closed
- IDP Camp
- Refugee Camp
- Refugee Center
- National Capital
- Major Town
- Intermediate Town
- Small Town
- ≥ 25% of households meet > 50% of caloric needs through assistance
- International Boundary
- Governorate Boundary
- River

Sources: WFP, UNGIWG, GAUL, GLCS, OCHA, UNHCR.

The designations employed and the presentation of material in the map(s) do not imply the expression of any opinion on the part of WFP concerning the legal or constitutional status of any country, territory, city or sea, or concerning the delimitation of its frontiers or boundaries. © World Food Programme 2019.