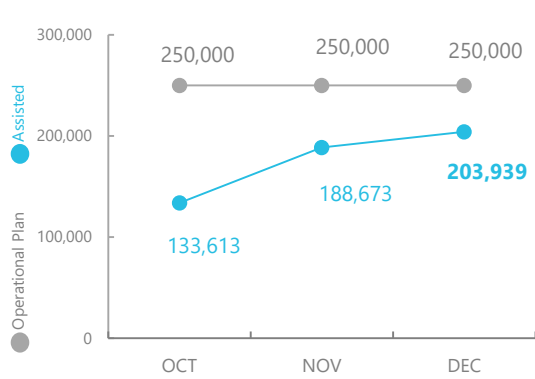


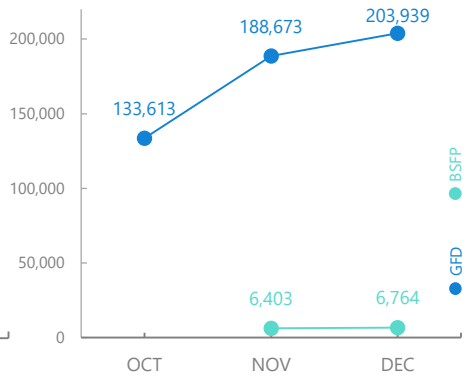
# Cameroon North West and South West



**PEOPLE ASSISTED**  
Cameroon Country Strategic Plan (CSP)



**OPERATIONAL PROFILE**  
By Activity



SOURCE: WFP 03 FEB 2020



**FUNDING**  
Cameroon Country Strategic Plan (CSP)

February 2020– July 2020  
**Net funding requirements**

**US\$9.7m**

SOURCE: WFP, 03 FEB 2020

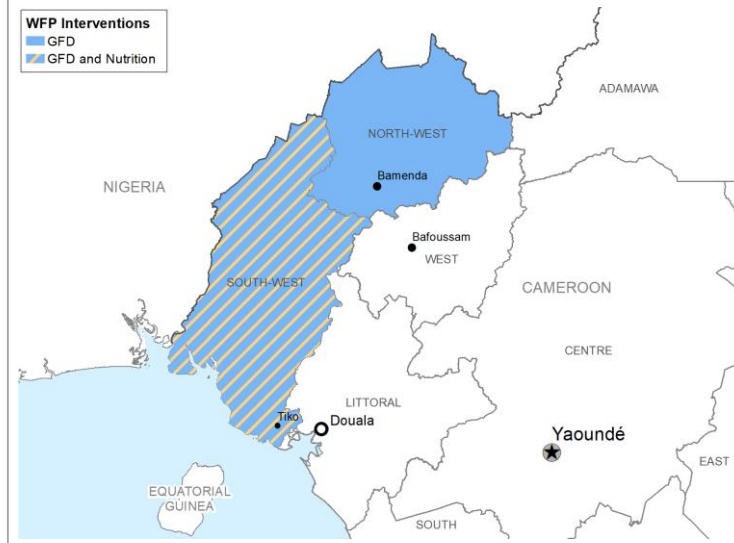
2020 HUMANITARIAN RESPONSE PLAN  
(JANUARY – DECEMBER 2020)

0.1%

**Contributions: US\$0.4m**  
**Requirements: US\$317m**

SOURCE: OCHA FTS, 06 FEB 2020

**OPERATIONAL PRESENCE**  
By Activity

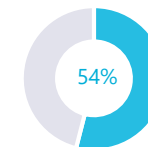


SOURCE: WFP, 03 FEB 2020

**WFP-LED AND SUPPORTED CLUSTERS**



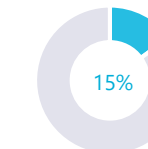
**FOOD SECURITY CLUSTER**



Received: US\$32.1m\*  
Required: US\$59.8m\*



**NUTRITION CLUSTER**



Received: US\$3.5m\*  
Required: US\$23.3m\*

SOURCE: WFP, 31 JAN 2020

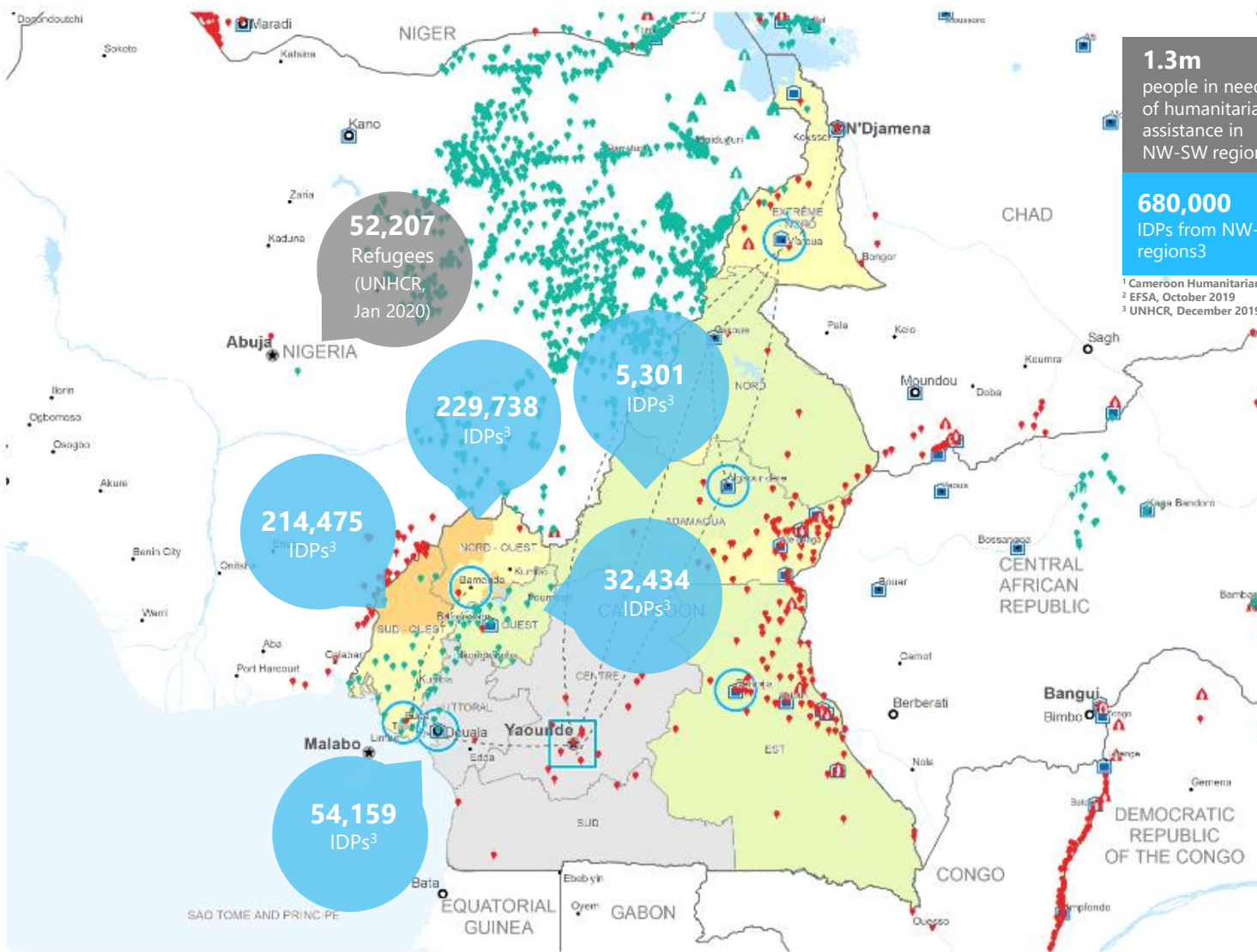
**WFP LEVEL 2 EMERGENCY**  
SINCE 11 DECEMBER 2018



For more information, see the [SITUATION REPORT](https://www.wfp.org/countries/cameroon) and [COUNTRY BRIEF](https://www.wfp.org/countries/cameroon)

Cameroon Country Strategic Plan  
<https://www.wfp.org/operations/cm01-cameroon-country-strategic-plan-2018-2020>

Produced by the WFP Operations Centre (OPSCEN) jointly with Country Office and Regional Bureau Dakar. This dashboard is based on best available information at the time of production. Future updates may vary as new information becomes available.



**1.3m** people in need of humanitarian assistance in NW-SW regions<sup>1</sup>  
**440,000** people severely Food insecure (CH3-4) in NW-SW regions<sup>2</sup>  
**680,000** IDPs from NW-SW regions<sup>3</sup>

<sup>1</sup> Cameroon Humanitarian Response Plan 2019  
<sup>2</sup> EFSA, October 2019  
<sup>3</sup> UNHCR, December 2019

**CH Food Security Classification**

Projected June-August 2020

No data  
Crisis (Phase3)  
Minimal (Phase1)  
Emergency (Phase 4)  
Stressed (Phase2)  
Famine (Phase5)

Country Office

Sub Office

Field Office

IDP Camp

IDP Center

IDP Location

Refugee Camp

Refugee Center

Refugee Location

Warehouse

UNHAS Route

National Capital

Major Town

Intermediate Town

Small town

International Boundary

Region Boundary

River

Sources: WFP, OCHA, UNHCR,

The designations employed and the presentation of material in the map(s) do not imply the expression of any opinion on the part of WFP concerning the legal or constitutional status of any country, territory, city or sea, or concerning the delimitation of its frontiers or boundaries.  
© World Food Programme 2019.