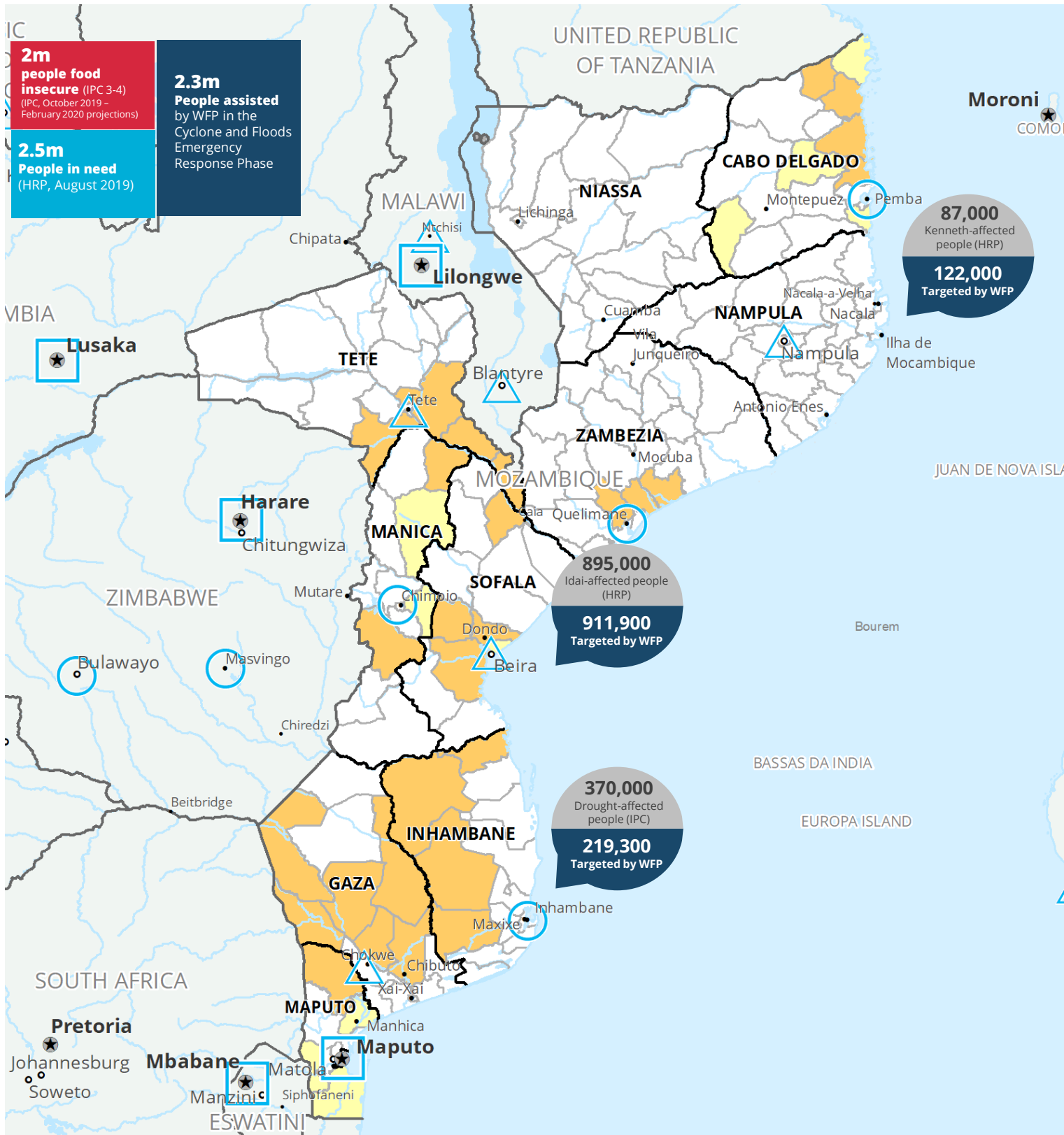


# Mozambique



Country Office  
 Field Office  
 Sub Office  
 National Capital  
 Major Town  
 Intermediate Town  
 Small Town  
 International boundaries  
 Coastline  
 Province boundaries  
 District boundaries  
 River  
 Surface Waterbody

**IPC Acute Food Insecurity Classification (October 2019-February 2020)**  
 0 - Area not analyzed  
 1 - Minimal  
 2 - Stressed  
 3 - Crisis  
 4 - Emergency  
 5 - Famine

Sources: WFP, UNGIWG, GAUL, GLCSC, OCHA, UNHCR.

The designations employed and the presentation of material in the map(s) do not imply the expression of any opinion on the part of WFP the delimitation of its frontiers or boundaries.  
© World Food Programme 2020.



**PEOPLE ASSISTED**  
Emergency Phase Cyclone Idai and Kenneth

**Cyclone Idai**  
**1.83m**  
March-June 2019

**Cyclone Kenneth**  
**316,000**  
April-July 2019

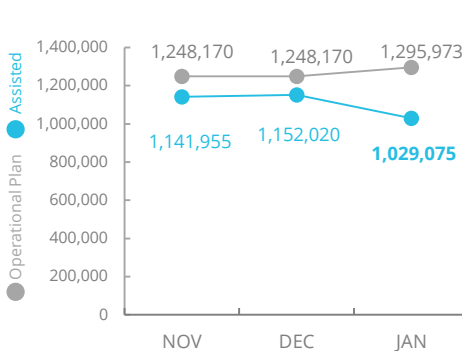
SOURCE: WFP, JAN 2019



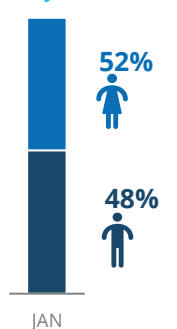
**PEOPLE ASSISTED**  
Recovery Phase Cyclone Idai/  
Kenneth and drought response



**OPERATIONAL PROFILE**



By Gender



SOURCE: WFP, JAN 2019



**FUNDING**  
Mozambique Country Strategic Plan  
(ICSP)

February - July 2020  
**Net funding requirements**

**US\$29m**

2019 LEVEL 2 RESPONSE

**13%**

**Contributions: US\$ 12.4m**  
Requirements: US\$ 94.8m

SOURCE: WFP, JAN 2019

## WFP-LED AND SUPPORTED CLUSTERS



**FOOD SECURITY AND  
AGRICULTURE CLUSTER**



**EMERGENCY TELECOM.  
CLUSTER**



SOURCE: WFP, JAN 2019

## WFP LEVEL 2 EMERGENCY

SINCE 20 September 2019



For more information, see the Mozambique SITUATION REPORT and COUNTRY BRIEF  
<https://www1.wfp.org/countries/Mozambique>

Mozambique Country Strategic Plan  
[https://documents.wfp.org/stellent/groups/public/documents/eb/wfp291593.pdf?\\_ga=2.236369666.2010349590.1564781252-114077222.1558363545](https://documents.wfp.org/stellent/groups/public/documents/eb/wfp291593.pdf?_ga=2.236369666.2010349590.1564781252-114077222.1558363545)

Produced by the WFP Operations Centre (OPSCEN) jointly with Country Office and Regional Bureau Johannesburg. This dashboard is based on best available information at the time of production. Future updates may vary as new information becomes available.