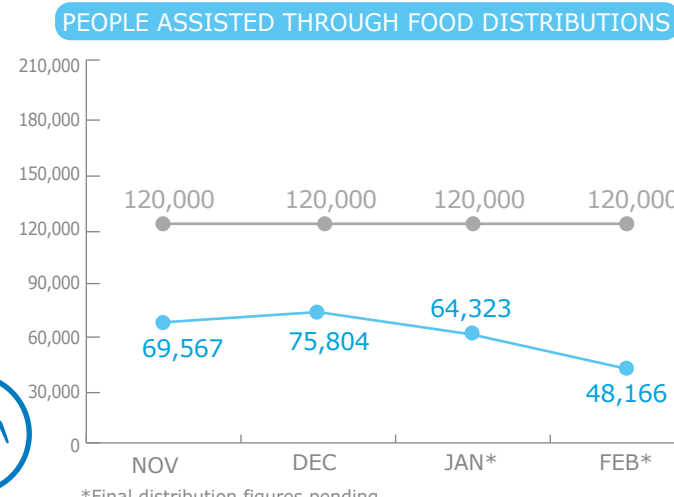
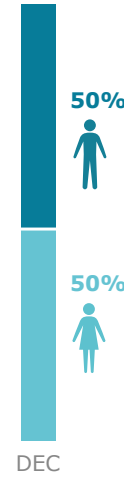


## PEOPLE ASSISTED

Emergency Operation 200925



## OPERATIONAL PROFILE

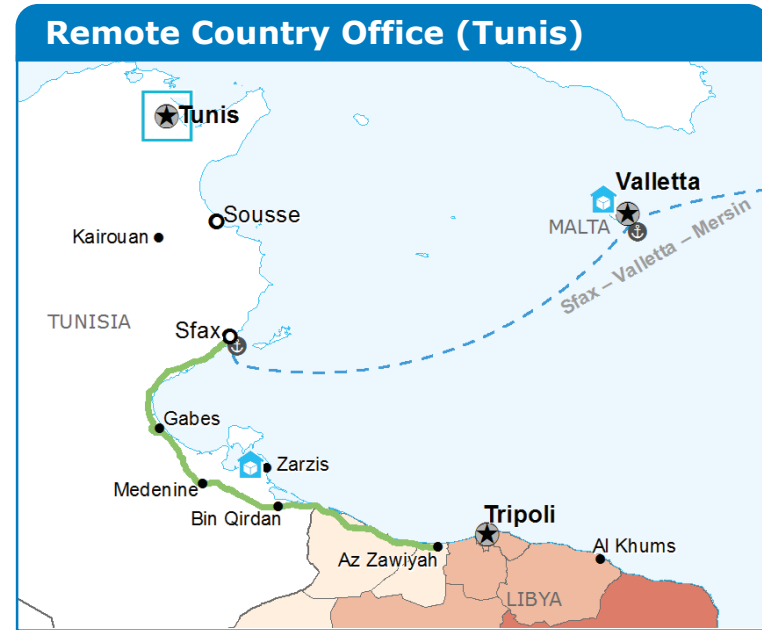
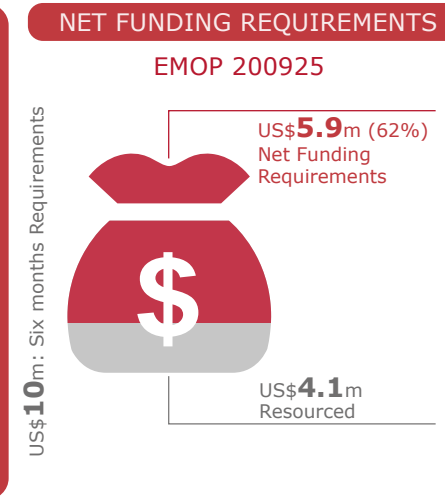


## COOPERATING PARTNERS

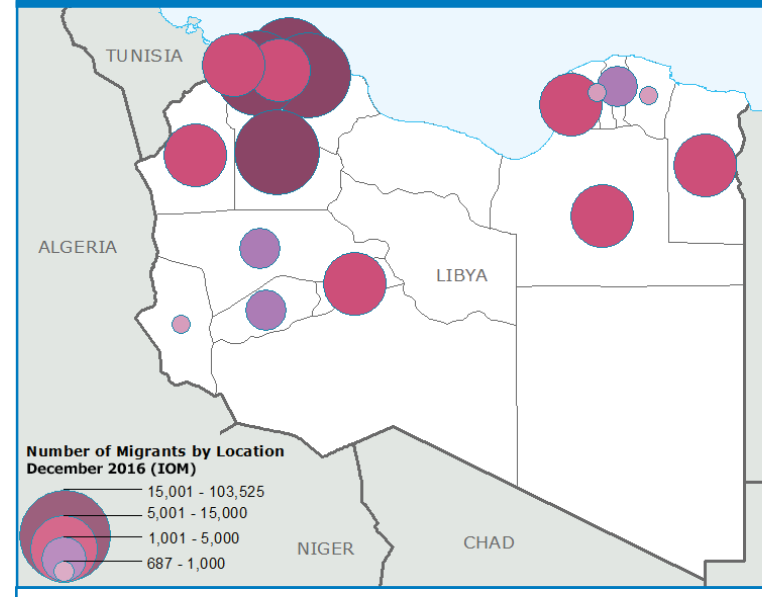
- 3 Partners**
- Tahir Azzawi Charity Organization (STACO)
  - LibAID
  - Ayady Al Khair Society (AKS)

## FUNDING

Mar - Aug 2017



## MIGRANT CONCENTRATION



**245,242 migrants** (IOM, December 2016)

## WFP-LED & CO-LED CLUSTERS



Source: WFP, March 2017

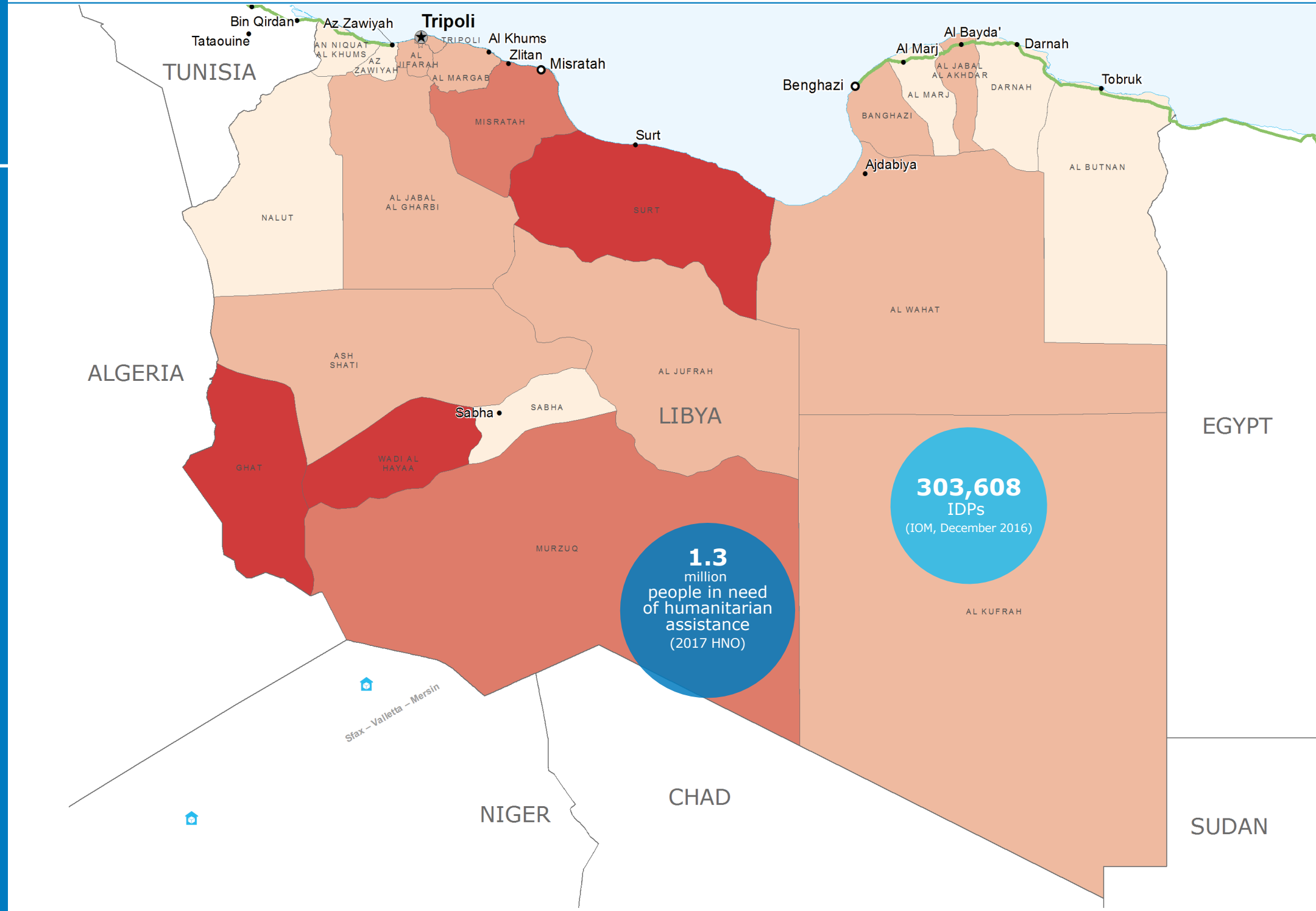
## WFP LEVEL 2 EMERGENCY

SINCE 26 NOVEMBER 2014

For more information, see the **SITUATION REPORT** and **COUNTRY BRIEF** [www.wfp.org/countries/libya](http://www.wfp.org/countries/libya)

**1** Emergency Operation 200925  
<http://documents.wfp.org/stellent/groups/public/documents/ep/WFP284303.pdf>

Produced by the WFP **Operations Centre (OPSCEN)** jointly with Country Office and Regional Bureau Cairo  
This dashboard is based on best available information at the time of production. Future updates may vary as new information becomes available.



**Food Security Severity of Needs (2017 HNO)**

**Number of IDPs by Location September 2016 (IOM)**

**IDPs Concentration Trend June - September 2016**

**Country Office**

**Port**

**National Capital**

**International boundary**

Sources: WFP, UNGIWG, GAUL, GLCSC, OCHA, MSNA/HNO, IOM  
The designations employed and the presentation of material in the map(s) do not imply the expression of any opinion on the part of WFP concerning the legal or constitutional status of any country, territory, city or sea, or concerning the delimitation of its frontiers or boundaries. © World Food Programme 2017

