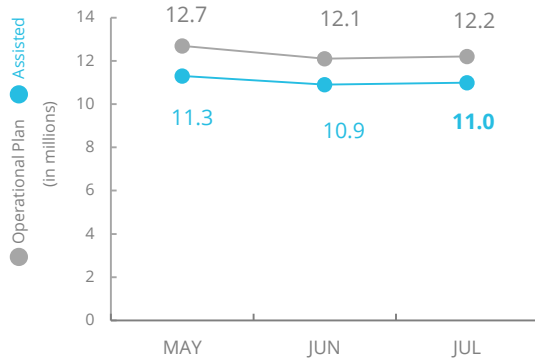


# Yemen



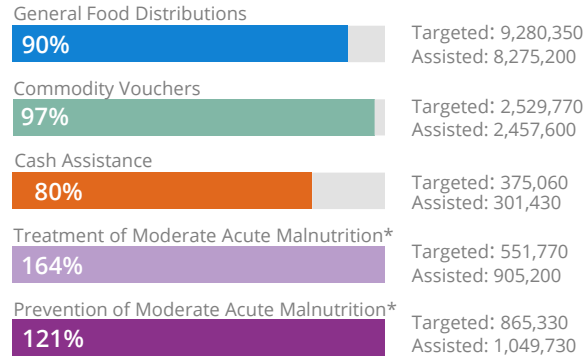
## PEOPLE ASSISTED Yemen Interim Country Strategic Plan (ICSP)



SOURCE: WFP, 26 AUG 2019



## OPERATIONAL PROFILE By Activity (July 2019)



\* Interventions scaled up in July. Preliminary figures



## FUNDING Yemen Interim Country Strategic Plan (ICSP)

September 2019 - February 2020

**US\$663m**

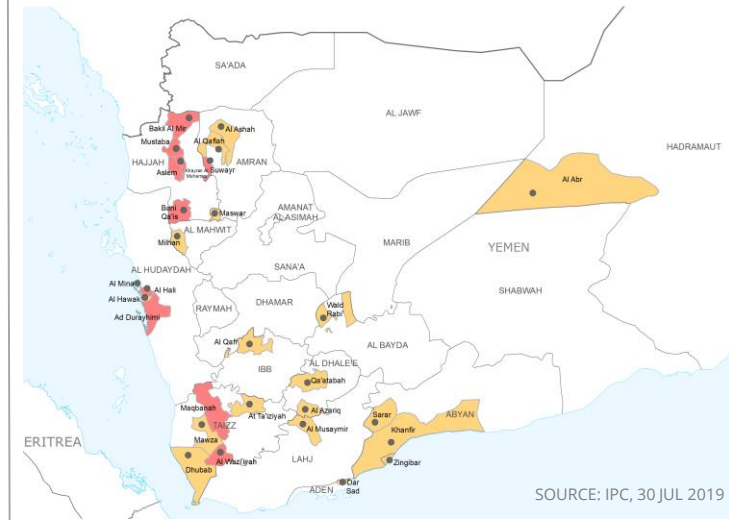
Net funding requirements

**2019 LEVEL 3 RESPONSE**  
Requirements: US\$2.29 bn  
Funded: US\$1.43 bn


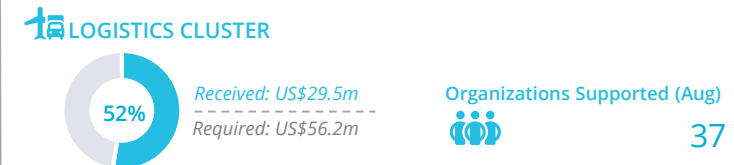


SOURCE: WFP, 30 AUG 2019

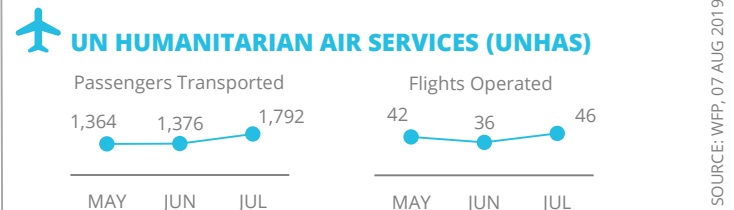
## ACUTE FOOD SECURITY SITUATION IN 29 DISTRICTS JULY - SEPTEMBER 2019



## WFP-LED AND SUPPORTED CLUSTERS



SOURCE: FTS, 28 AUG 2019



SOURCE: WFP, 07 AUG 2019

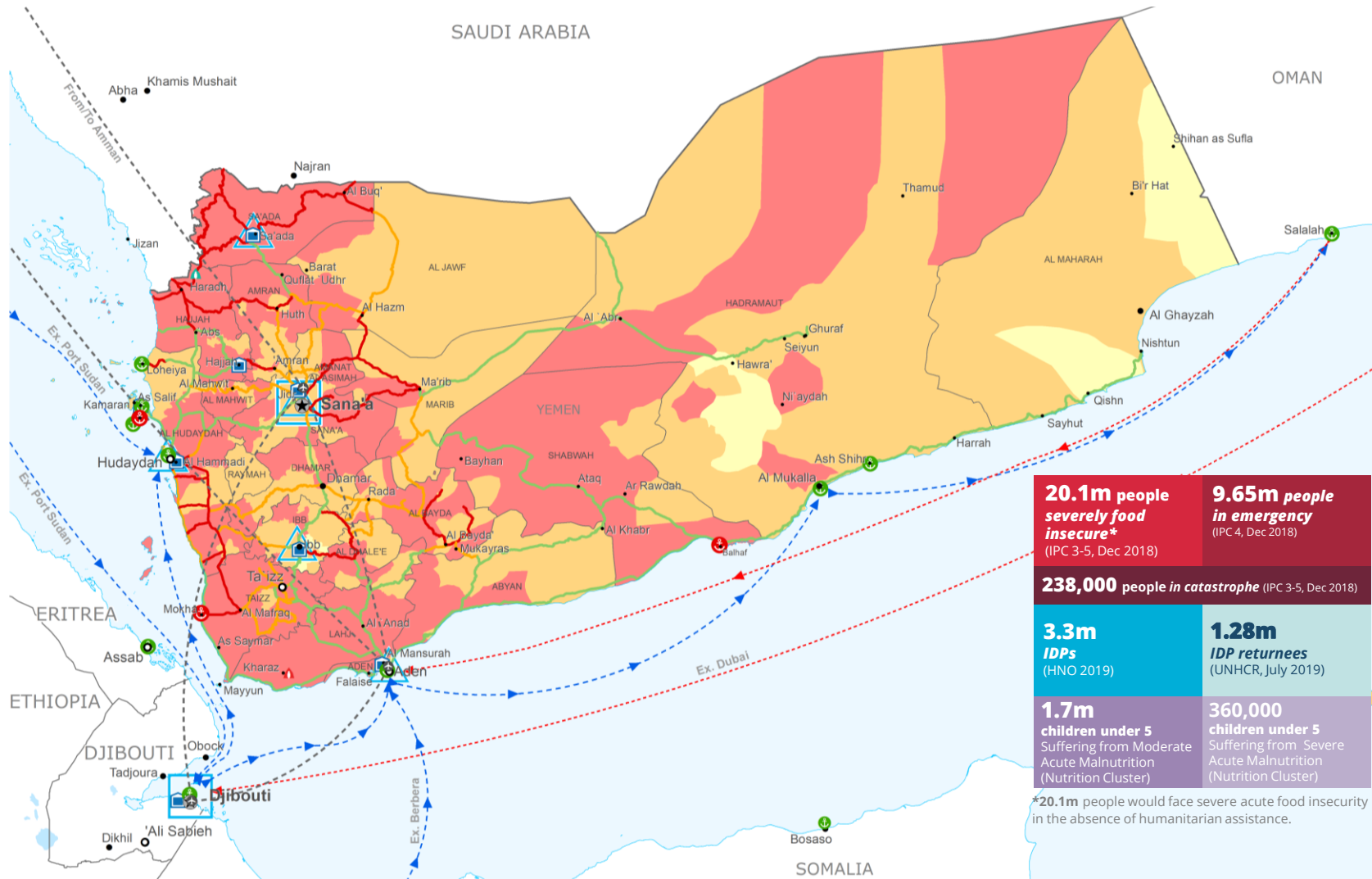
**WFP LEVEL 3 EMERGENCY**

SINCE 03 JULY 2015  
IASC LEVEL 3 EMERGENCY SINCE 01 JULY 2015

For more information, see the SITUATION REPORT and COUNTRY BRIEF  
<https://www1.wfp.org/countries/yemen>

Yemen Interim Country Strategic Plan  
<https://www1.wfp.org/operations/ye01-yemen-interim-country-strategic-plan-2019-2020>

Produced by the WFP Operations Centre (OPSCEN) jointly with Country Office and Regional Bureau Cairo. This dashboard is based on best available information at the time of production. Future updates may vary as new information becomes available.



### IPC Classification (Dec 2018 - Jan 2019)

- No data
- Minimal (Phase 1)
- Stressed (Phase 2)
- Crisis (Phase 3)
- Emergency (Phase 4)
- Famine (Phase 5)
- Country Office
- Field Office
- Warehouse
- Sea Route Open
- Sea Route Closed
- Refugee Camp
- Port Open
- Port Closed
- Road Open
- Road with Restricted Access
- Closed Road
- UNHAS Route
- UNHAS Connection
- National Capital
- Major Town
- Intermediate Town
- Small Town
- International Boundary
- Governariate Boundary

Sources: WFP, UNGIWG, GAUL, GLCSC, OCHA, UNHCR.

The designations employed and the presentation of material in the map(s) do not imply the expression of any opinion on the part of WFP concerning the legal or constitutional status of any country, territory, city or sea, or concerning the delimitation of its frontiers or boundaries. © World Food Programme 2019.