

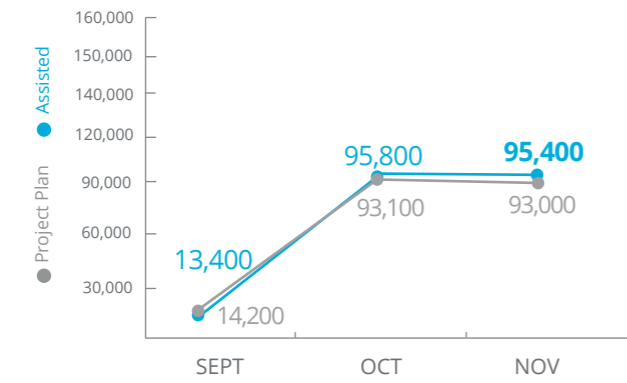


World Food Programme

Libya

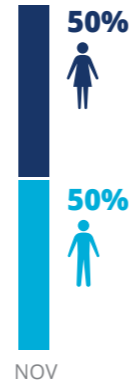
PEOPLE ASSISTED

Libya Emergency Operations 200925



SOURCE: WFP, 20 DECEMBER 2018

OPERATIONAL PROFILE



COOPERATING PARTNERS

- Shiek Tahir Azzawi Charity Organization (STACO)
- Ayady Al Khair Society (AKS)

FUNDING

Emergency Operation 200925

January - June 2019

US\$3m

Net funding requirement

Total Requirement: USD9.8m

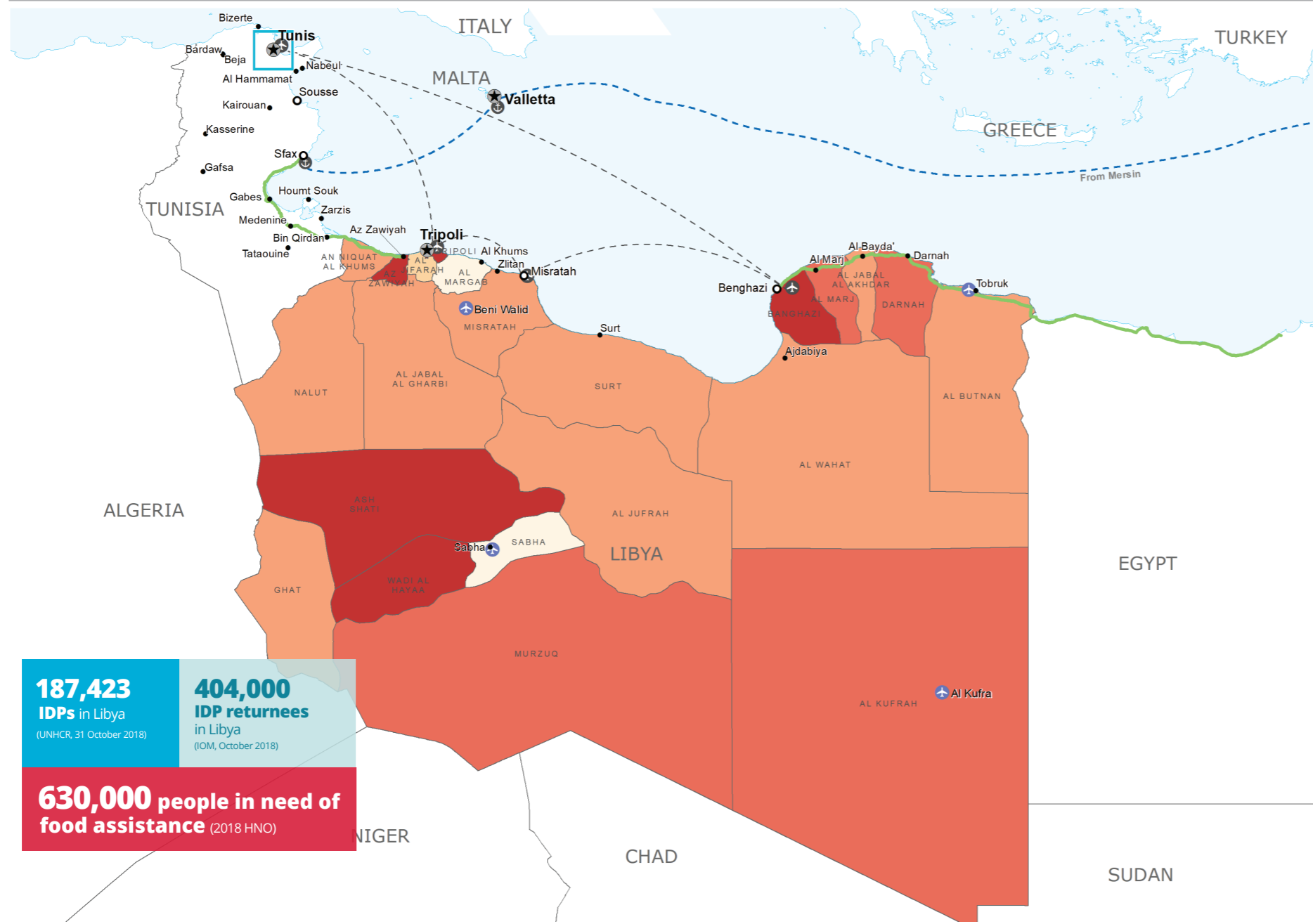
UN Humanitarian Air Services

Special Operation 201123



SOURCE: WFP, 13 DECEMBER 2018

REMOTE COUNTRY OFFICE (TUNIS)

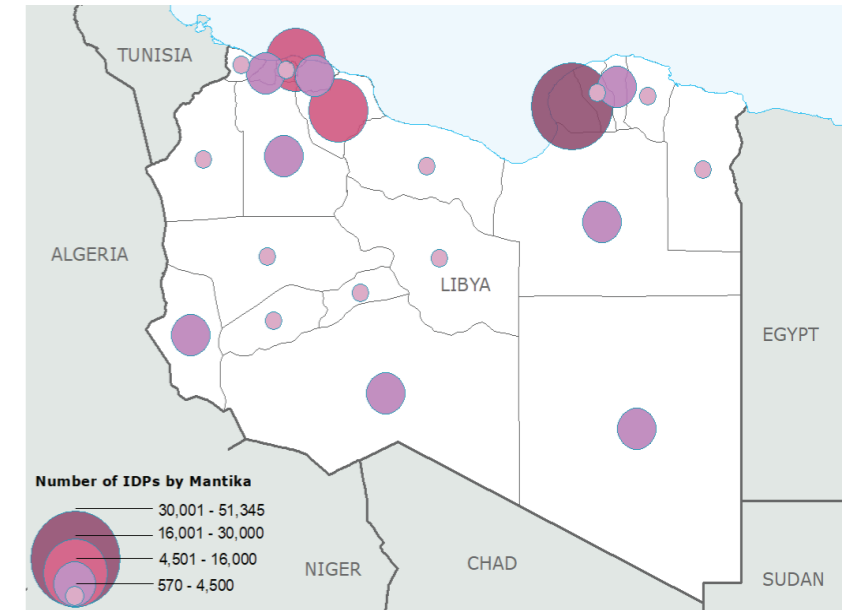


187,423 IDPs in Libya
(UNHCR, 31 October 2018)

404,000 IDP returnees in Libya
(IOM, October 2018)

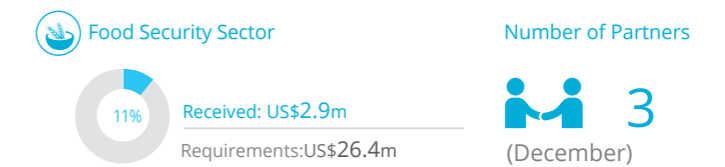
630,000 people in need of food assistance (2018 HNO)

IDP CONCENTRATION



SOURCE: IOM DTM ROUND 21, JULY-AUGUST 2018

WFP-LED AND SUPPORTED SECTORS



SOURCE: OCHA FTS, 27 DECEMBER 2018

WFP LEVEL 2 EMERGENCY

SINCE 26 NOVEMBER 2014

For more information, see the SITUATION REPORT and COUNTRY BRIEF www.wfp.org/countries/libya

2A Regional Emergency Operation 200925
<http://documents.wfp.org/stellent/groups/public/documents/ep/WFP284303.pdf>

Produced by the WFP Operations Centre (OPSCEN) jointly with Country Office and Regional Bureau Cairo. This dashboard is based on best available information at the time of production. Future updates may vary as new information becomes available.

Food Security Severity of Needs



- Country Office
- Warehouse
- Port Closed
- UNHAS Connection
- UNHAS Route
- Road Open
- International Boundary
- Province Boundary
- National Capital
- Major Town
- Intermediate Town
- Small Town

Sources: WFP, UNGI/WG, GAUL, GLCSC, OCHA, MSNA/HNO, IOM

The designations employed and the presentation of material in the map(s) do not imply the expression of any opinion on the part of WFP concerning the legal or constitutional status of any country, territory, city or sea, or concerning the delimitation of its frontiers or boundaries. © World Food Programme 2018.