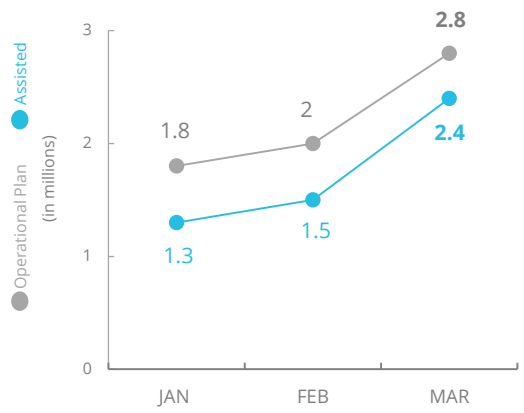


South Sudan

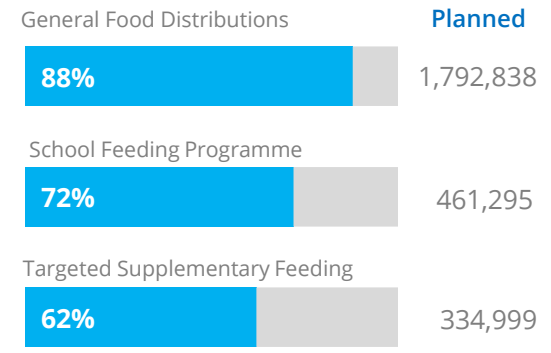
PEOPLE ASSISTED

South Sudan Interim Country Strategic Plan (ICSP)

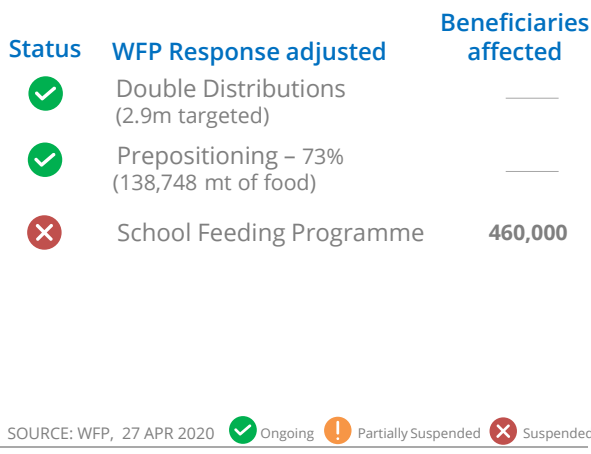


OPERATIONAL PROFILE

By Activity (March)



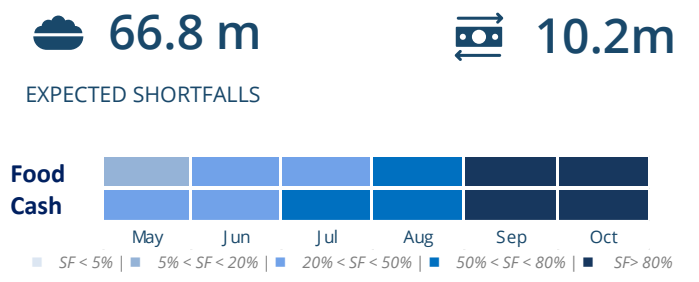
COVID-19 Operational Impact



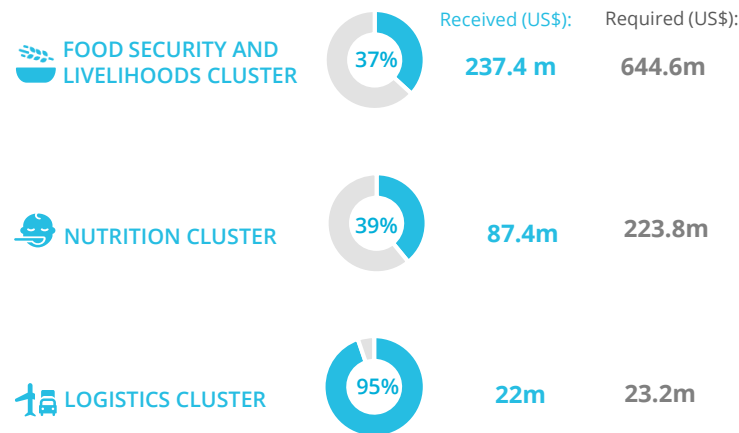
FUNDING



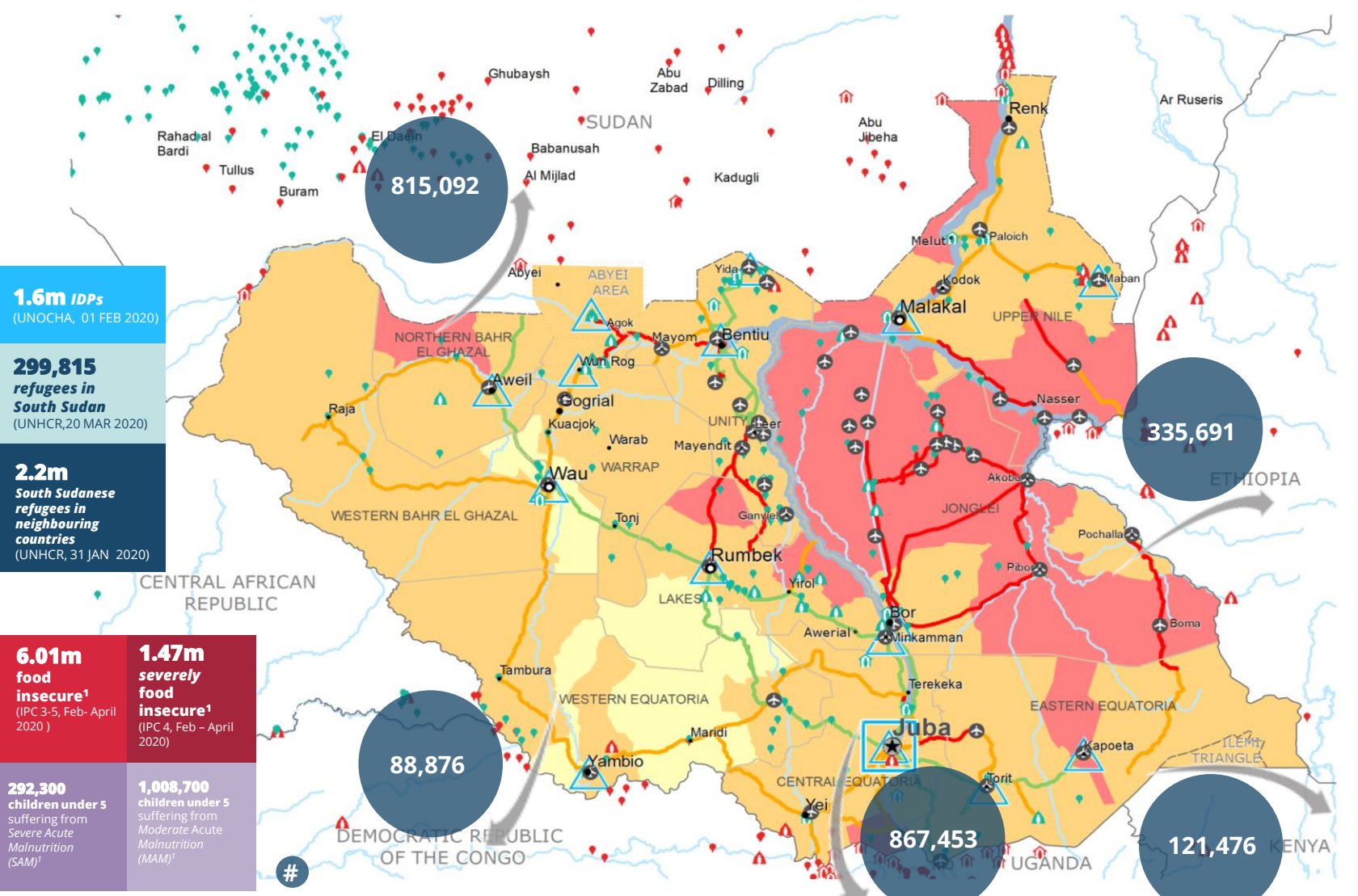
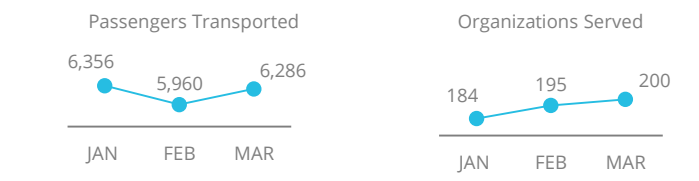
AVERAGE MONTHLY FUNDING REQUIREMENTS (US\$)



WFP-LED AND SUPPORTED CLUSTERS



UN HUMANITARIAN AIR SERVICES (UNHAS)



1.6m IDPs
(UNOCHA, 01 FEB 2020)

299,815 refugees in South Sudan
(UNHCR, 20 MAR 2020)

2.2m South Sudanese refugees in neighbouring countries
(UNHCR, 31 JAN 2020)

6.01m food insecure¹
(IPC 3-5, Feb- April 2020)

1.47m severely food insecure¹
(IPC 4, Feb - April 2020)

292,300 children under 5 suffering from Severe Acute Malnutrition (SAM)¹

1,008,700 children under 5 suffering from Moderate Acute Malnutrition (MAM)¹

¹ IPC, January 2020 (Feb - April 2020 projection)

IPC Food Security Classification
January - April 2020 Projection

- No data
- Minimal (Phase1)
- Stressed (Phase2)
- Crisis (Phase3)
- Emergency (Phase4)
- Famine (Phase5)

Country Office (Square), **Sub Office** (Circle), **Field Office** (Triangle)

Road Closed (Red line), **Road Open** (Green line), **Road with restricted access** (Yellow line)

IDP Camp (Green house icon), **IDP Center** (Green house icon), **IDP Location** (Green house icon)

Refugee Camp (Red house icon), **Refugee Center** (Red house icon), **Refugee Location** (Red house icon)

UNHAS Connection (Star icon)

National Capital (Star icon), **Major Town** (Circle icon), **Intermediate Town** (Circle icon), **Small town** (Circle icon)

International Boundary (Dashed line), **State boundary** (Dotted line), **River** (Blue line)

Sources: WFP, UNGIWG, GAUL, GLCSC, OCHA, UNHCR. Access Constraints Map, February 2020.

The designations employed and the presentation of material in the map(s) do not imply the expression of any opinion on the part of WFP concerning the legal or constitutional status of any country, territory, city or sea, or concerning the delimitation of its frontiers or boundaries. © World Food Programme 2020

WFP LEVEL 3 EMERGENCY
SINCE 23 December 2013

2A

[SITUATION REPORT and COUNTRY BRIEF](#)