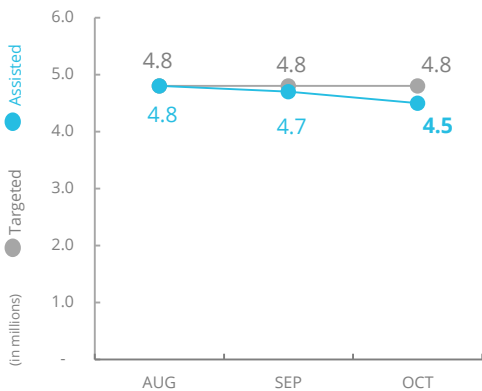


PEOPLE ASSISTED General Food Assistance



OPERATIONAL PROFILE By Activity (October)

Activity	Assisted	Status	WFP Response
General Food Assistance	4,509,500	94%	Mitigation measures in place
School Feeding	345,700	46%	In-school assistance resumed in October 2020
Livelihood and Resilience	29,100	19%	Operational adjustments
Treatment of Moderate Acute Malnutrition	12,800	87%	Operational adjustments
Prevention of Moderate Acute Malnutrition	193,300	65%	Mitigation measures in place.
Unique beneficiaries across all activities	4,669,800		

SOURCE: WFP, 14 DEC 2020

COVID-19 OPERATIONAL IMPACT

Activity	Assisted	Status	WFP Response
General Food Assistance	4,509,500	Ongoing	Mitigation measures in place
School Feeding	345,700	Ongoing	In-school assistance resumed in October 2020
Livelihood and Resilience	29,100	Ongoing	Operational adjustments
Treatment of Moderate Acute Malnutrition	12,800	Ongoing	Operational adjustments
Prevention of Moderate Acute Malnutrition	193,300	Ongoing	Mitigation measures in place.

FUNDING Syria Interim Country Strategic Plan (ICSP)

December 2020 - May 2021

US\$308.6m

Net funding requirements

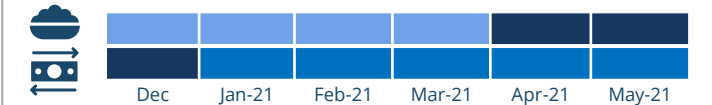
2020 LEVEL 3 RESPONSE
Requirements: US\$1,072 m
Funded: US\$773.3 m

72%

AVERAGE MONTHLY FUNDING REQUIREMENTS (6 Months - US\$)

69.9m (Total) 20.1m (Expected Shortfalls)

EXPECTED SHORTFALLS

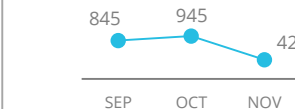


Legend: SF < 5% | 5% < SF < 20% | 20% < SF < 50% | 50% < SF < 80% | SF > 80%

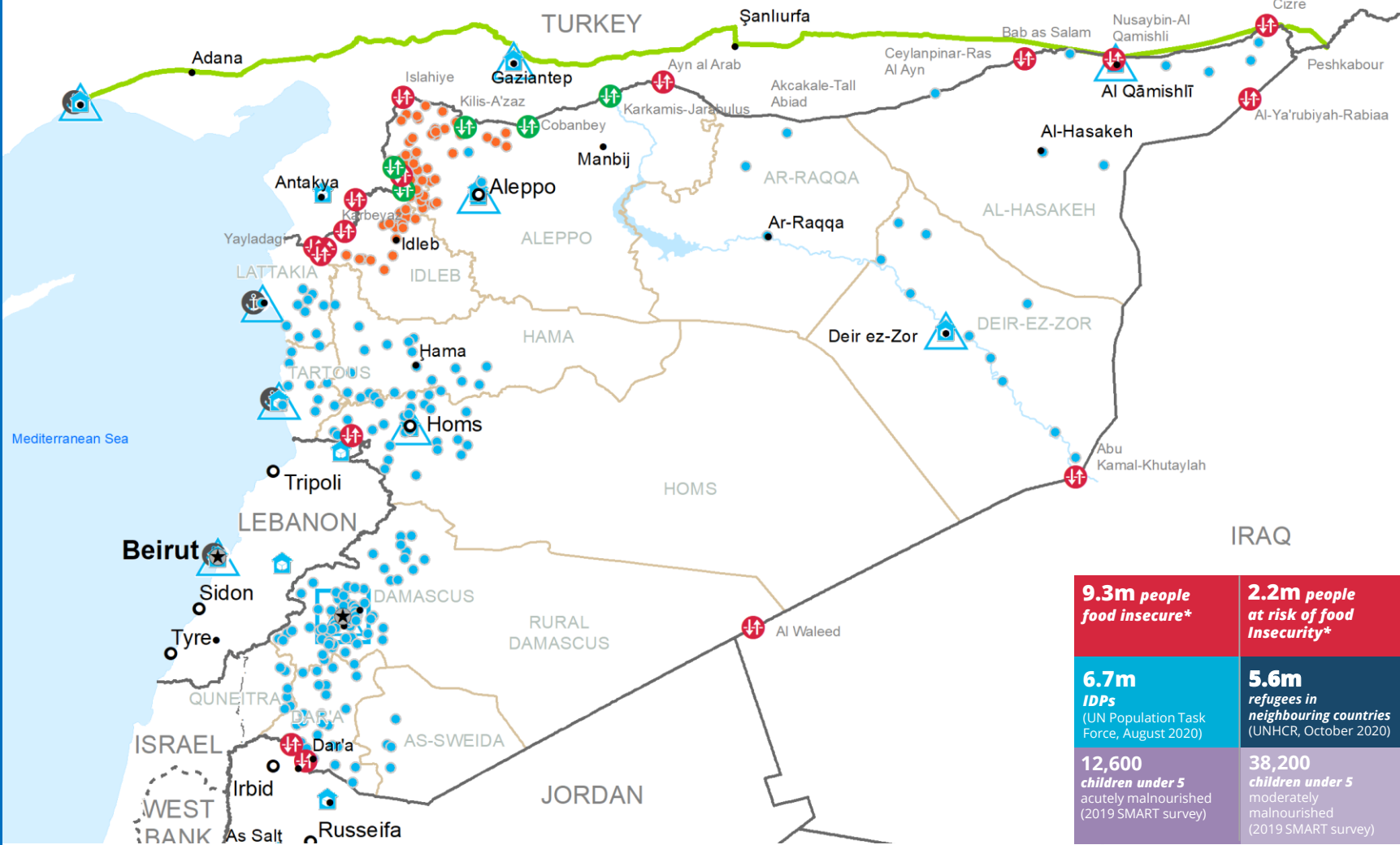
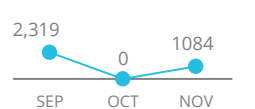
WFP-LED AND SUPPORTED CLUSTERS

Cluster	Received (US\$)	Required (US\$)
FOOD SECURITY AND LIVELIHOODS	561m (50%)	1.1b
EMERGENCY TELECOM.	1.0m (100%)	1.0m
NUTRITION	8.4m (40%)	21.0m
LOGISTICS	5.1m (81%)	6.4m

Trucks Transhipped from Turkey



Relief Goods Stored (m³)



9.3m people food insecure*	2.2m people at risk of food insecurity*
6.7m IDPs (UN Population Task Force, August 2020)	5.6m refugees in neighbouring countries (UNHCR, October 2020)
12,600 children under 5 acutely malnourished (2019 SMART survey)	38,200 children under 5 moderately malnourished (2019 SMART survey)

* Source: WFP Vulnerability Assessment and Mapping, April 2020.

- Country Office
- Warehouse
- National Capital
- International Boundary
- Food Distribution Points (FDPs) October 2020
- Major Town
- Governorate Boundary
- Field Office
- Open Border Crossings
- Intermediate Town
- Armistice Boundary
- Cross-Border Deliveries
- Closed Border Crossings
- Road Supply Route
- Port

Approx. 50% of total FDP are displayed on this map.

Sources: WFP, OCHA, GLSCS, UNGW, UNHCR, Geonames
The designations employed and the presentation of material on this map do not imply the expression of any opinion whatsoever on the part of WFP concerning the legal or constitutional status of any country, territory, city or sea or concerning the delimitation of its frontiers or boundaries.
© World Food Programme 2020

