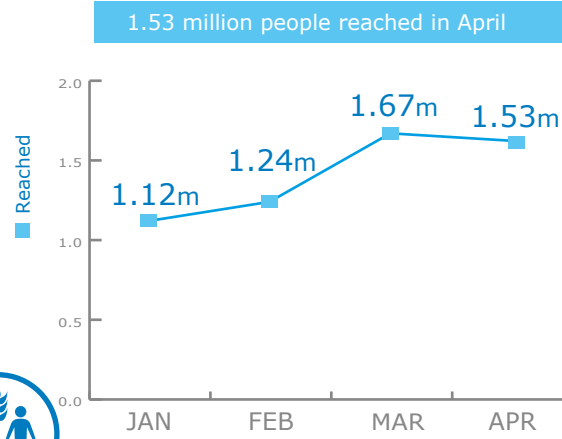
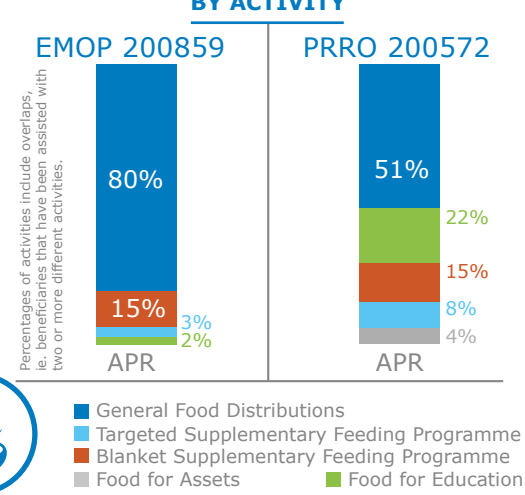


BENEFICIARIES

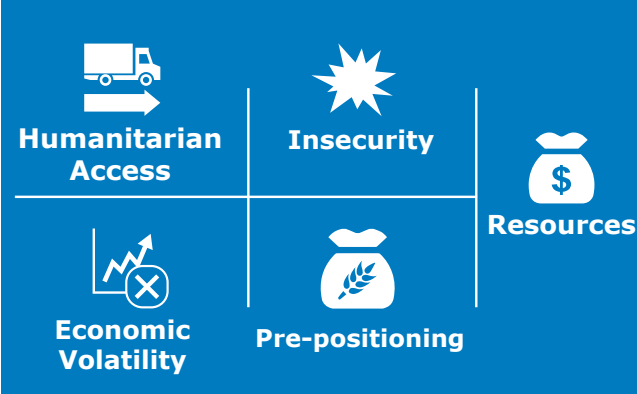
EMOP 200859 & PRRO 200572



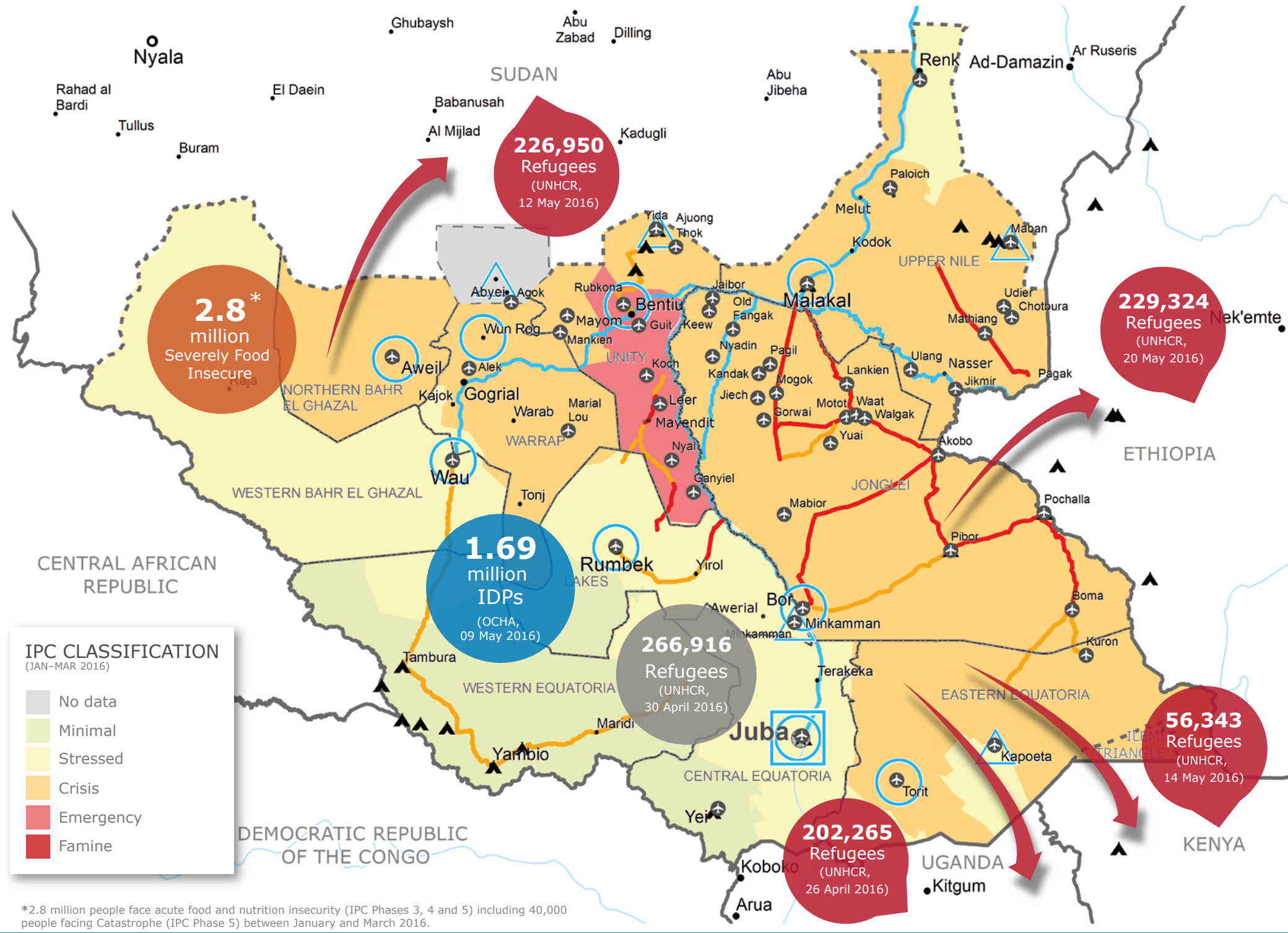
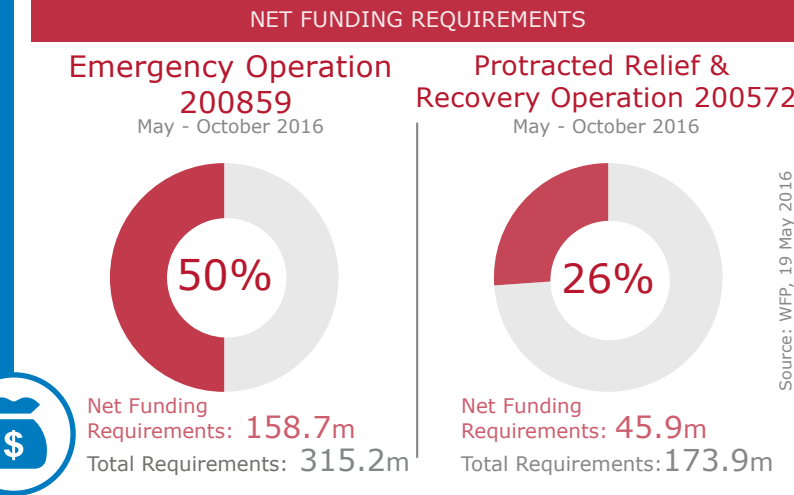
BENEFICIARY PROFILE



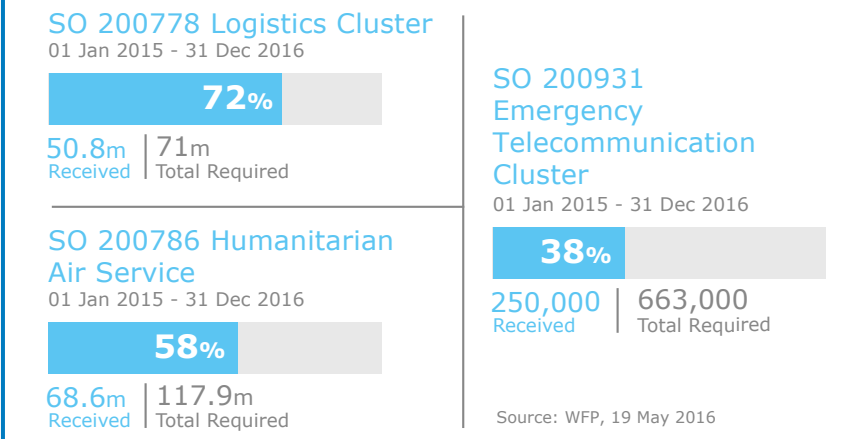
OPERATIONAL CHALLENGES



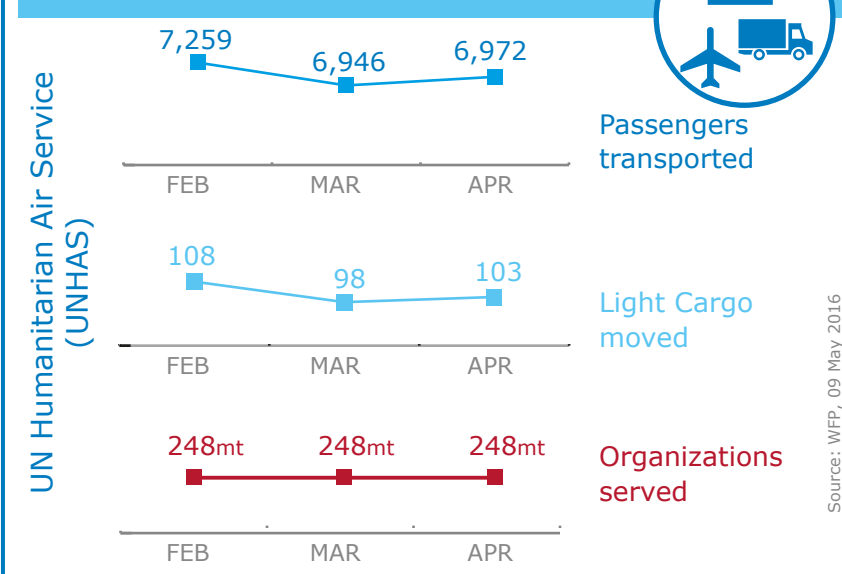
FUNDING



FUNDING STATUS OF COMMON SERVICES



COMMON SERVICES



WFP LEVEL 3 EMERGENCY
SINCE 23 DECEMBER 2013

IASC LEVEL 3 EMERGENCY
SINCE 23 DECEMBER 2013

Check the **SITUATION REPORT**
<https://www.wfp.org/countries/SOUTH-SUDAN>

Produced by the WFP **Operations Centre (OPSCEN)**
This dashboard is based on best available information at the time of production. Future updates may vary as new information becomes available.



- Country Office
- Sub Office
- Field Office
- Refugee / IDP Camp
- Barge Supply Route
- Closed Road
- Road with Limited Access
- National Capital
- Major Town
- Intermediate Town
- Small Town
- International Boundary
- Undetermined Boundary
- Abyei Region
- State Boundary

Sources: WFP, UNGIWG, GAUL, GLCSC, OCHA, UNHCR, IPC
The designations employed and the presentation of material in the map(s) do not imply the expression of any opinion on the part of WFP concerning the legal or constitutional status of any country, territory, city or sea, or concerning the delimitation of its frontiers or boundaries.
© World Food Programme 2016