



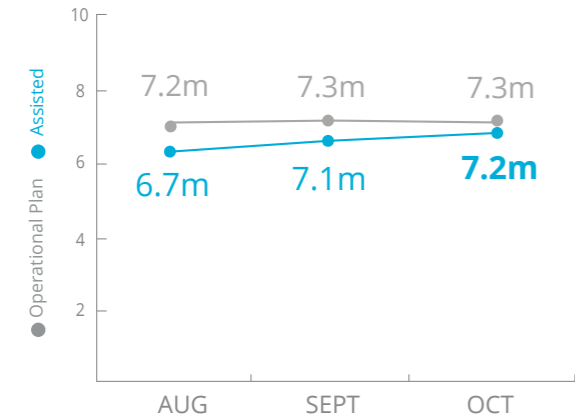
World Food Programme

Emergency Dashboard | November 2018

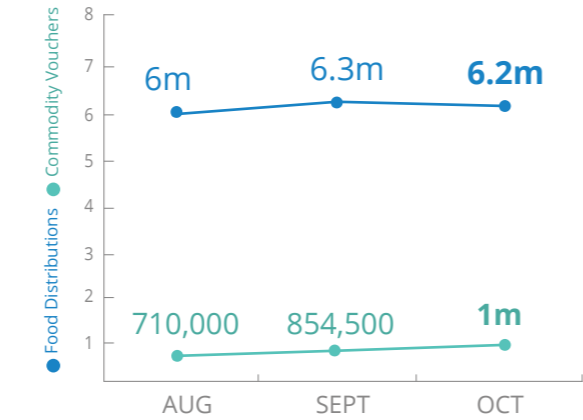
SAVING LIVES  
CHANGING LIVES

# Yemen

## PEOPLE ASSISTED Yemen Emergency Operation 201068

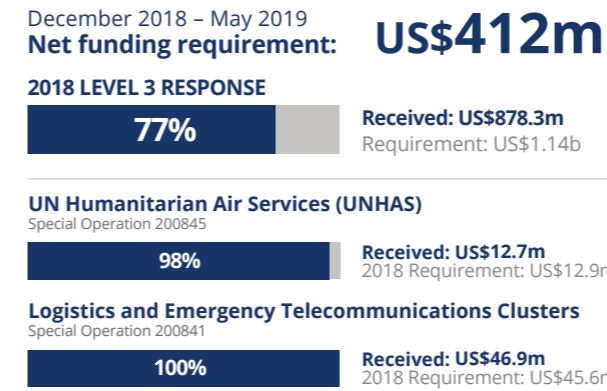


## OPERATIONAL PROFILE by Activity



SOURCE: WFP, 26 NOVEMBER 2018

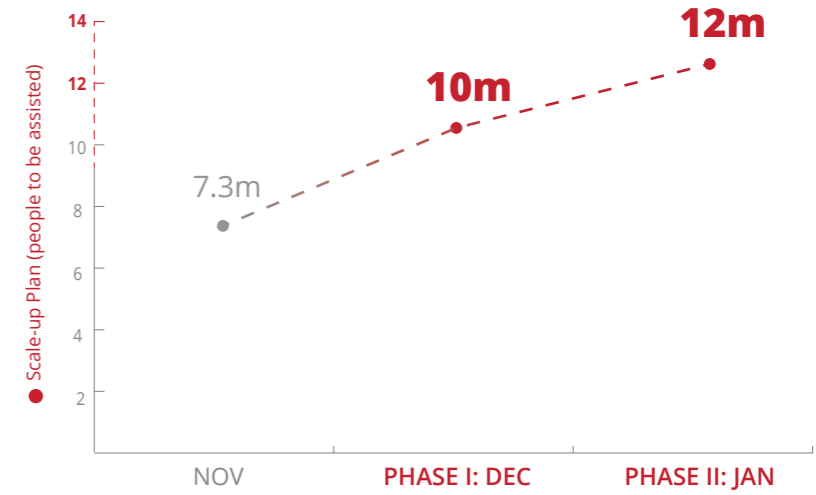
## FUNDING Emergency Operation 201068



SOURCE: WFP, 22 NOVEMBER 2018

SOURCE: WFP, 22 NOVEMBER 2018

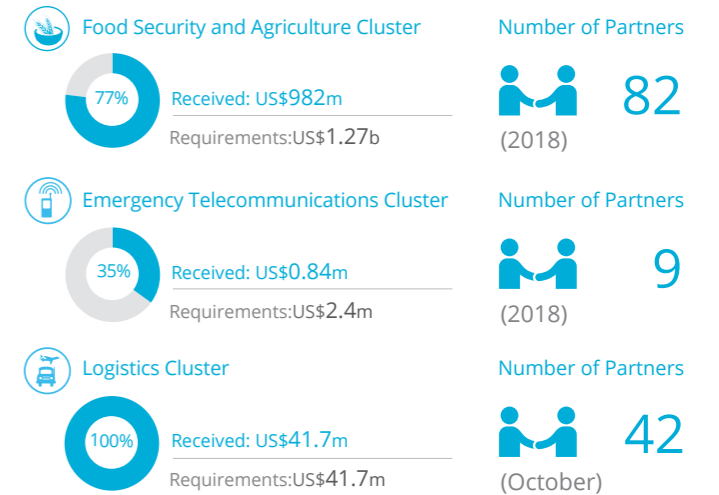
## SCALE-UP PLAN December 2018 - January 2019



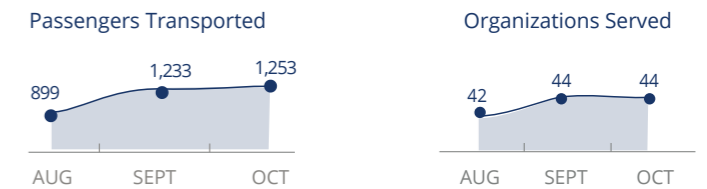
2019 Level 3 Response: **US\$1.83bn** (21% increase)

Monthly Scale-up Funding Requirements: **US\$176m** (40% increase)

## WFP LED & CO-LED CLUSTERS



## UN Humanitarian Air Service (UNHAS)



SOURCES: OCHA FTS, 26 NOVEMBER 2018; CLUSTERS, 26 NOVEMBER 2018

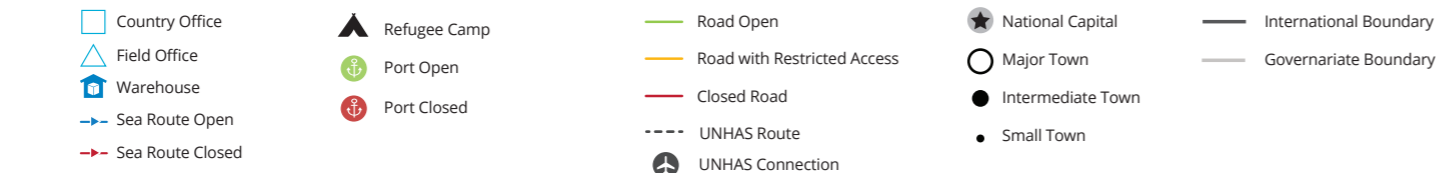
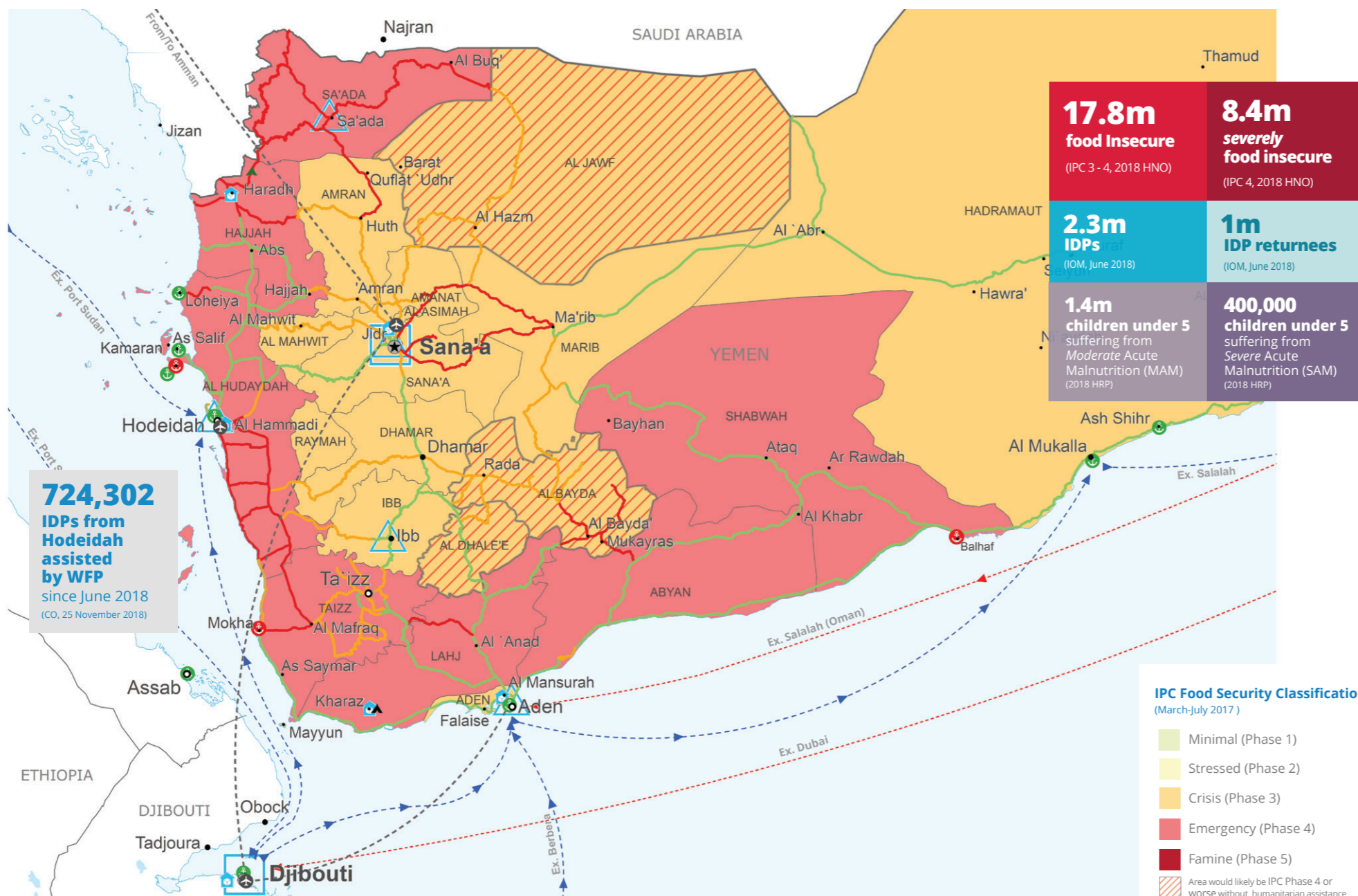
## WFP LEVEL 3 EMERGENCY SINCE 03 JULY 2015

IASC LEVEL 3 EMERGENCY SINCE 1 JULY 2015

For more information, see the SITUATION REPORT and COUNTRY BRIEF  
[www.wfp.org/countries/yemen](http://www.wfp.org/countries/yemen)

**2A** Emergency Operation 201068  
<http://documents.wfp.org/stellent/groups/public/documents/ep/WFP284303.pdf>

Produced by the WFP Operations Centre (OPSCEN) jointly with Country Office and Regional Bureau Cairo. This dashboard is based on best available information at the time of production. Future updates may vary as new information becomes available.



Sources: WFP, UNGIWG, GAUL, GLSC, OCHA, UNHCR.

The designations employed and the presentation of material in the map(s) do not imply the expression of any opinion on the part of WFP concerning the legal or constitutional status of any country, territory, city or sea, or concerning the delimitation of its frontiers or boundaries. © World Food Programme 2018.