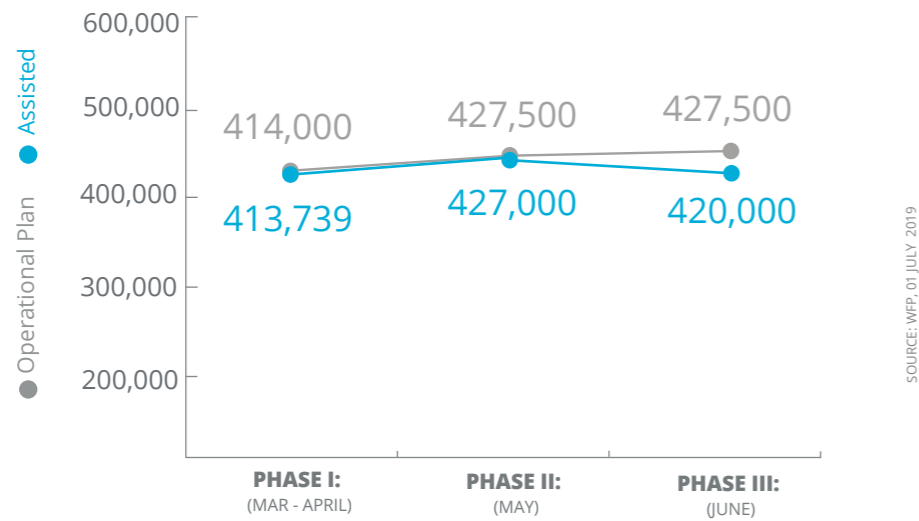


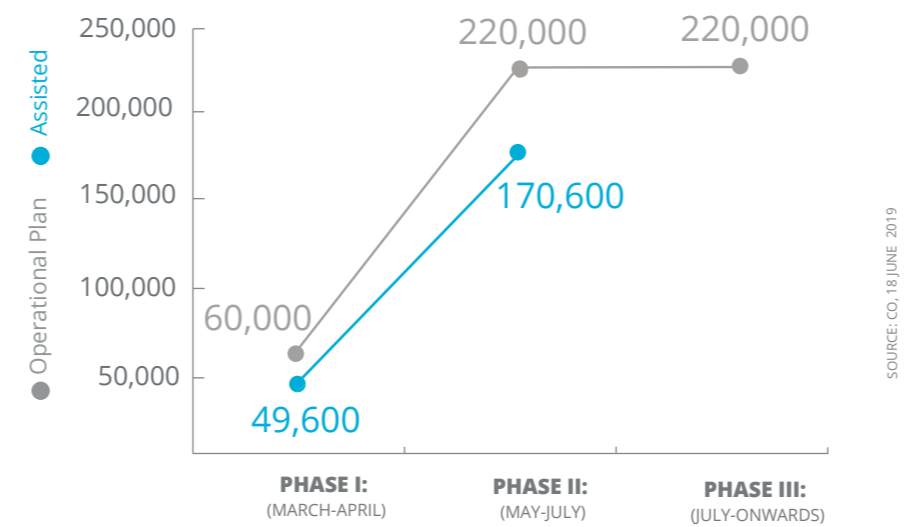
# Malawi & Zimbabwe (Tropical Cyclone Idai)



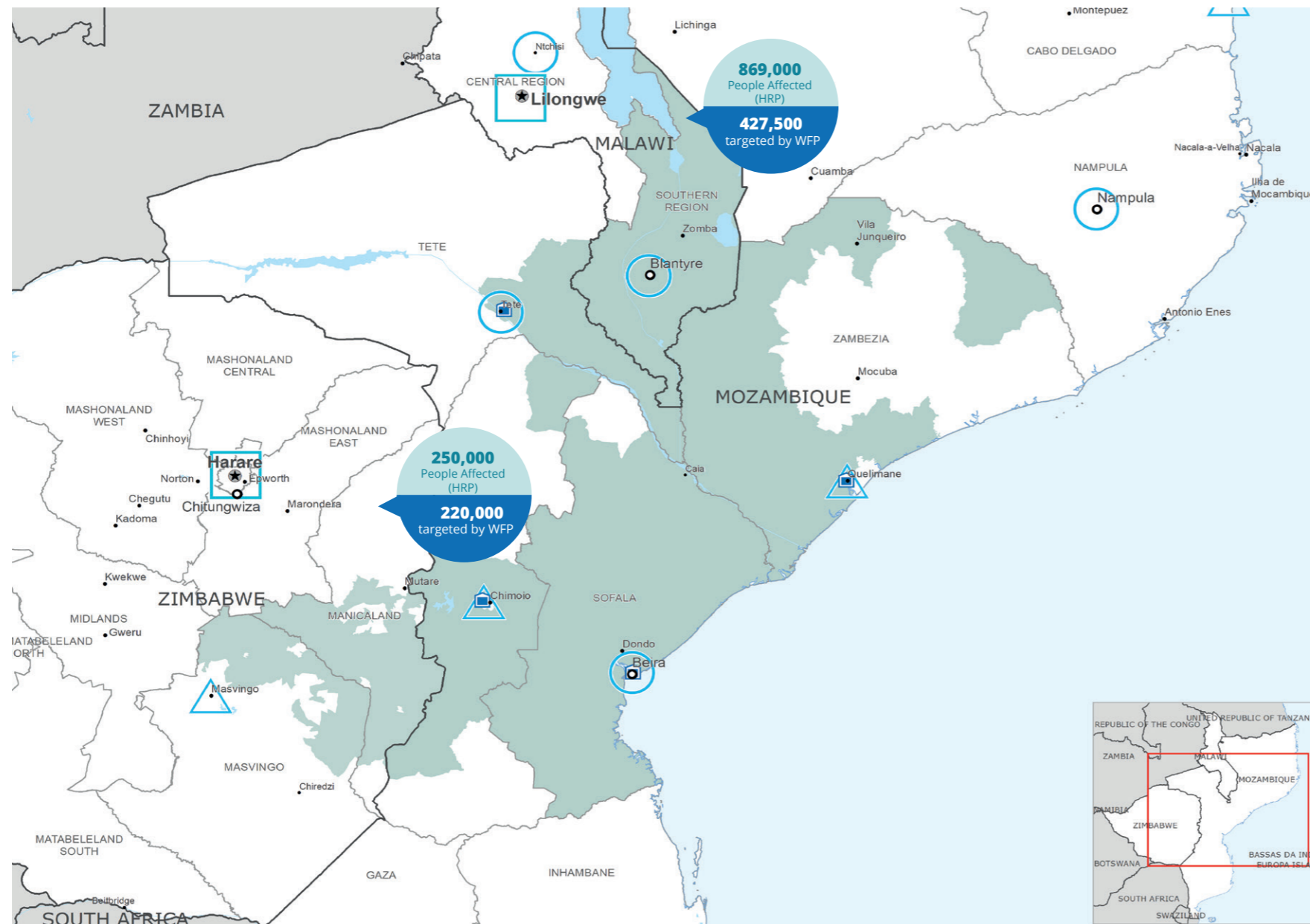
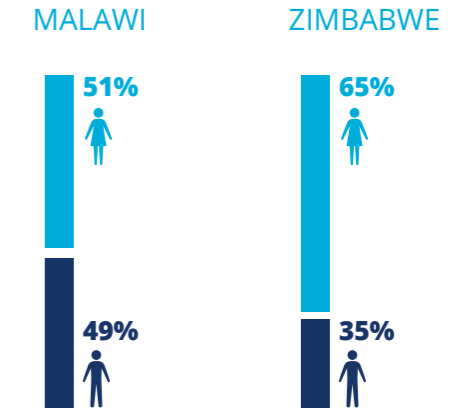
## PEOPLE ASSISTED MALAWI



## PEOPLE ASSISTED ZIMBABWE



## OPERATIONAL PROFILE



- Country Office
- Sub Office
- Field Office
- Warehouse
- Road Supply Route
- Waterway Supply Route
- UNHAS Connection
- UNHAS Route
- Border Crossing Point
- ▲ IDP Camp
- IDP Center
- IDP Location
- ▲ Refugee Camp
- Refugee Center
- Refugee Location
- ★ National Capital
- Major Town
- Intermediate Town
- Small town
- International Boundary
- Province boundary
- River

Sources: WFP, UNGIWG, GAUL, GLCSC, OCHA, UNHCR.

The designations employed and the presentation of material in the map(s) do not imply the expression of any opinion on the part of WFP concerning the legal or constitutional status of any country, territory, city or sea, or concerning the delimitation of its frontiers or boundaries.  
© World Food Programme 2018.



## FUNDING

Level 2 Emergency Response

### Net funding requirements

MALAWI (March - June 2019)



ZIMBABWE (March - June 2019)



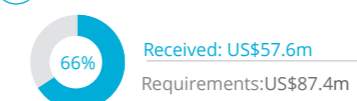
Total: **US\$13.1m**  
Net funding requirement

## WFP LED & SUPPORTED CLUSTERS



Food Security Cluster - in Zimbabwe

Number of Organisations Supported

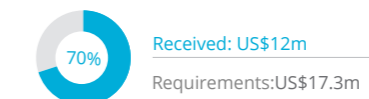


**19**  
(May)



Food Security Cluster - in Malawi

Number of Organisations Supported



**43**  
(May)

Sources: CLUSTERS, 03 July 2019

**WFP LEVEL 2 EMERGENCY**  
SINCE 28 MARCH 2019

For more information, see the [SITUATION REPORT](#) and [COUNTRY BRIEF](#)  
[www.wfp.org/countries/malawi/zimbabwe](http://www.wfp.org/countries/malawi/zimbabwe)

Produced by the WFP Operations Centre (OPSCEN) jointly with Country Office and Regional Bureau Dakar.  
This dashboard is based on best available information at the time of production. Future updates may vary as new information becomes available.