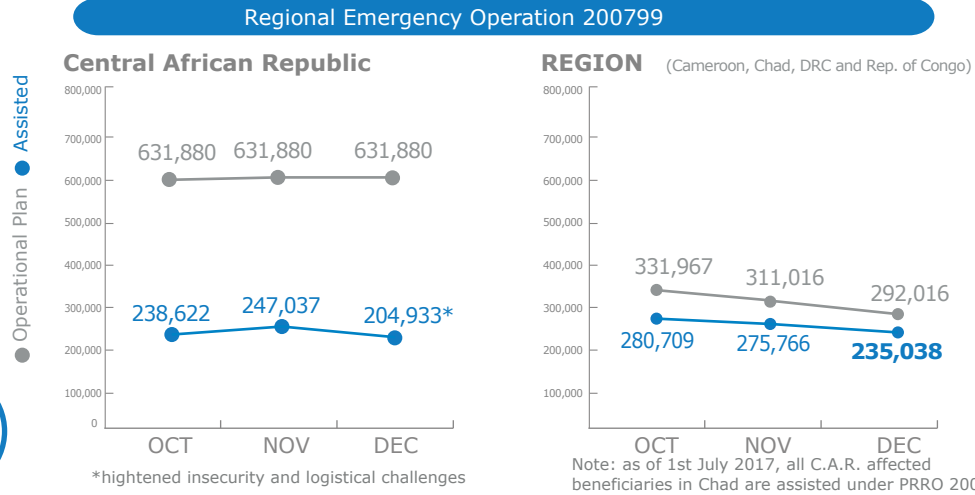




PEOPLE ASSISTED



FUNDING

C.A.R Interim County Strategic Plan

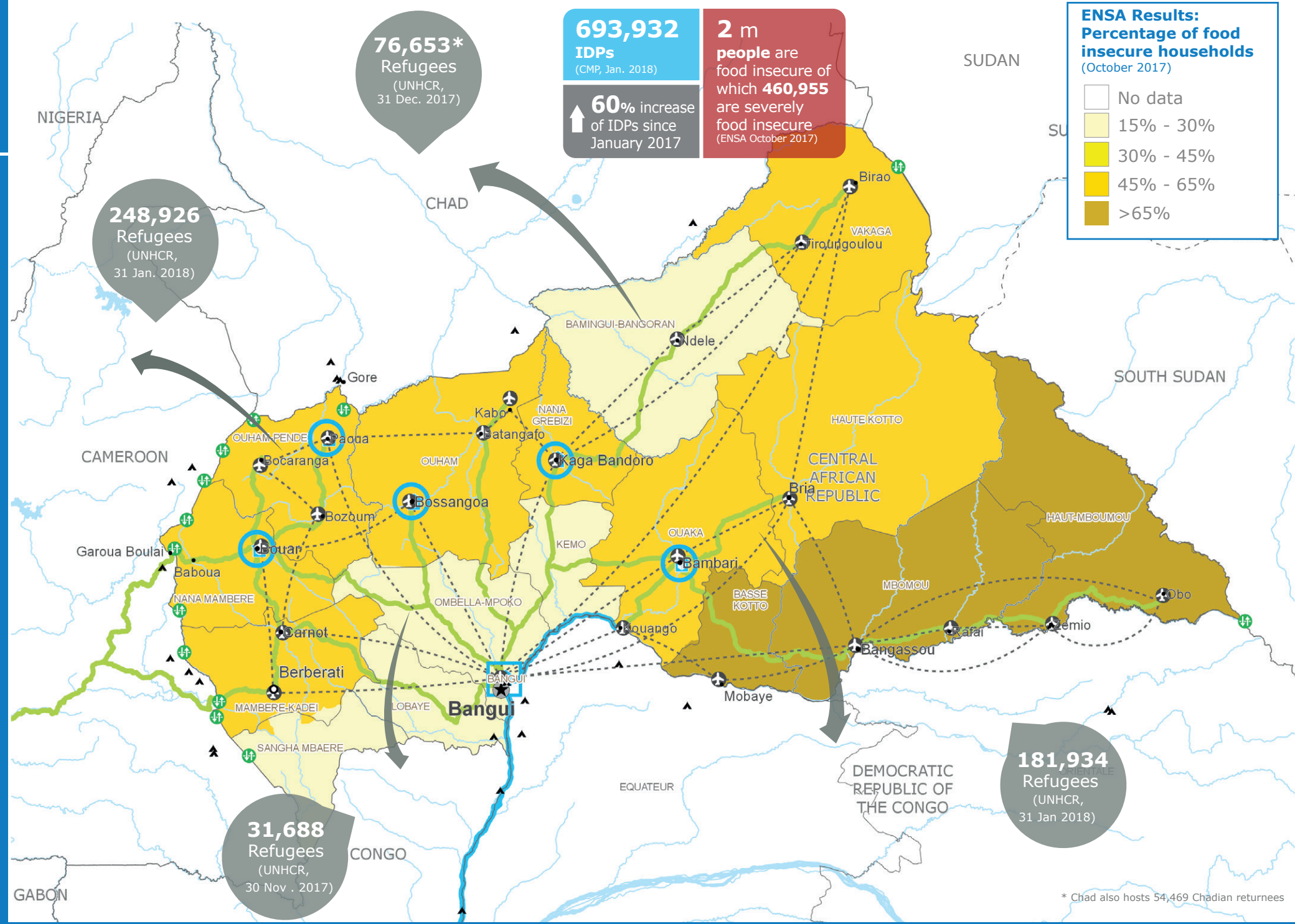
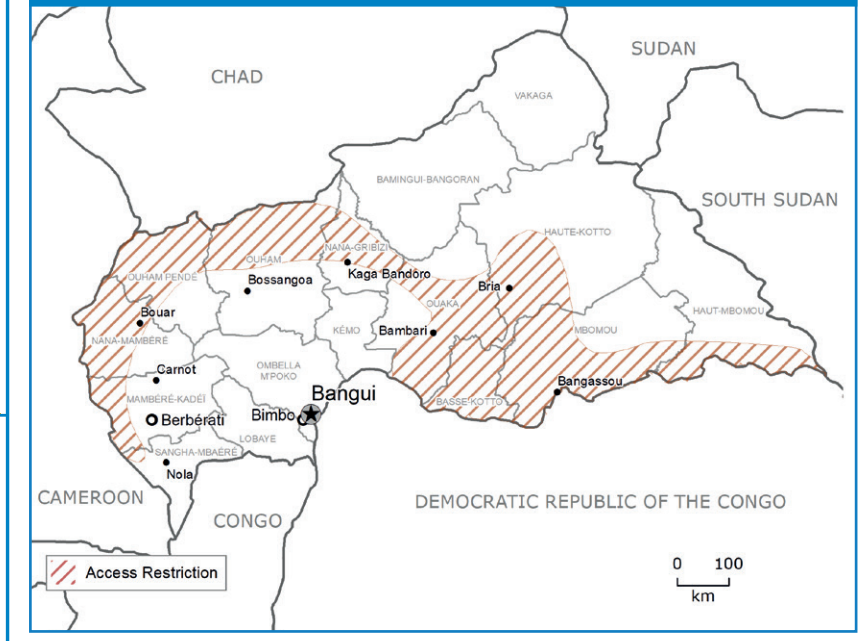


March – August 2018
US\$29.4m
Net Funding Requirements

2018 operations
34% funded

Source: WFP, 28 February 2018

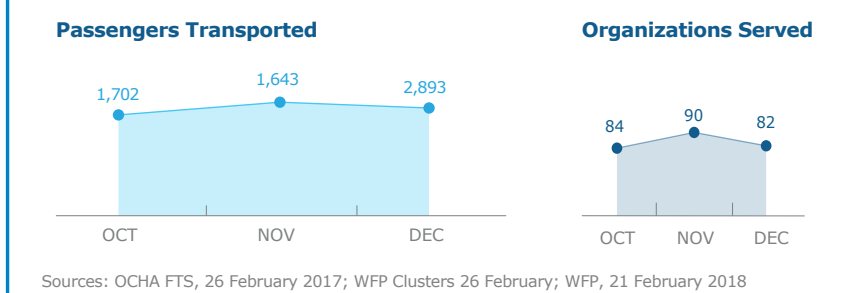
HUMANITARIAN ACCESS RESTRICTIONS



WFP LED & CO-LED CLUSTERS

Cluster	Received: US\$m	Requirements: US\$m	Number of Partners
Food Security and Livelihoods Cluster	0%	US\$0m	101 (2017)
Emergency Telecommunications Cluster	0%	US\$0m	131 (total since the beginning of the operation)
Logistics Cluster	69%	US\$2m	48 (January 2018)

UN Humanitarian Air Service (UNHAS)



WFP LEVEL 2 EMERGENCY SINCE 02 JUNE 2015

For more information, see the **SITUATION REPORT** and **COUNTRY BRIEF** www.wfp.org/countries/central-african-republic

2A Regional Emergency Operation 200799 <http://documents.wfp.org/stellent/groups/public/documents/ep/WFP284303.pdf>

Produced by the WFP Operations Centre (OPSCEN) jointly with Country Office and Regional Bureau Dakar
This dashboard is based on best available information at the time of production. Future updates may vary as new information becomes available.

- Country Office
- 🏠 Warehouse
- ✈ UNHAS Connection
- 🌐 National Capital
- 🚚 UNHAS Route
- 🏠 Major Town
- 🌐 International Boundary
- 🏠 Sub Office
- 🚚 Refugee Camp
- 🌐 Major Town
- 🌐 Province boundary
- 🏠 Field Office
- 🚚 Road Supply Route
- 🌐 Intermediate Town
- 🌐 River
- 🚚 Waterway Supply Route
- 🌐 Small town
- 🌐 Surface Waterbody

Sources: WFP, UNGIWG, GAUL, GLCSC, OCHA, UNHCR
The designations employed and the presentation of material in the map(s) do not imply the expression of any opinion on the part of WFP concerning the legal or constitutional status of any country, territory, city or sea, or concerning the delimitation of its frontiers or boundaries. © World Food Programme 2018.