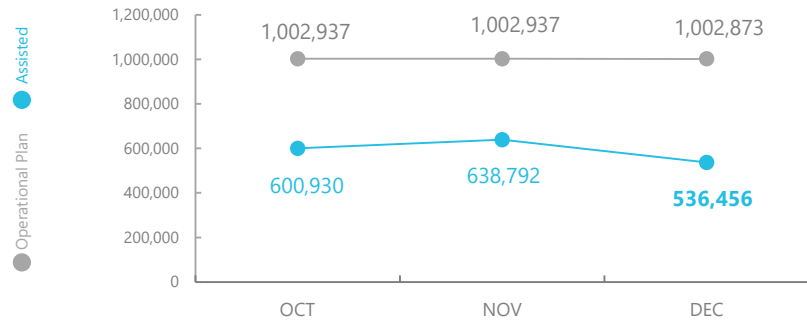


Central African Republic



PEOPLE ASSISTED
C.A.R. Interim Country Strategic Plan (ICSP)



SOURCE: WFP, 30 JAN 2020



FUNDING
C.A.R. Emergency Response

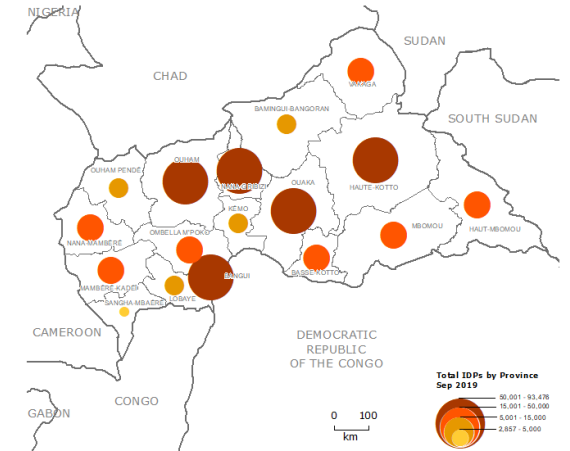
February – July 2020
Net funding requirements
US\$80m

2020 LEVEL 2 RESPONSE (Entire Country Strategic Plan)
Requirements: USD 228.0m
Contributions: USD 37.1m

16%

SOURCE: WFP, 14 FEB 2020

IDP CONCENTRATION As of September 2019

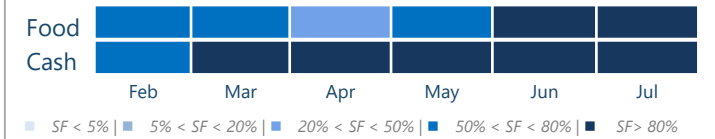


SOURCE: CMP, 24 OCT 2019

AVERAGE MONTHLY FUNDING REQUIREMENTS

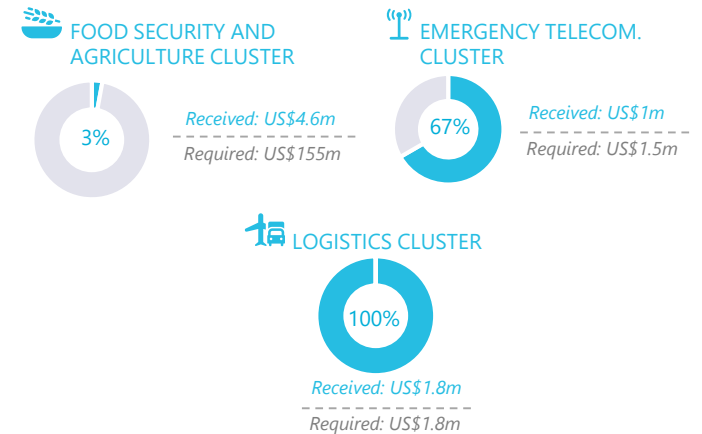
Food US\$ 12.9m **Cash US\$ 4m**

EXPECTED SHORTFALLS



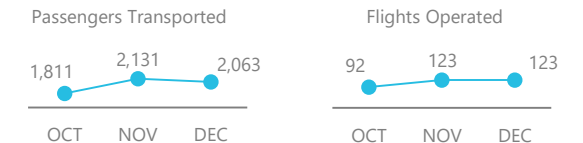
SOURCE: WFP, 17 FEB 2020

WFP-LED AND SUPPORTED CLUSTERS



SOURCE: WFP, JAN 2019

UN HUMANITARIAN AIR SERVICES (UNHAS)



SOURCE: WFP, 30 JAN 2019

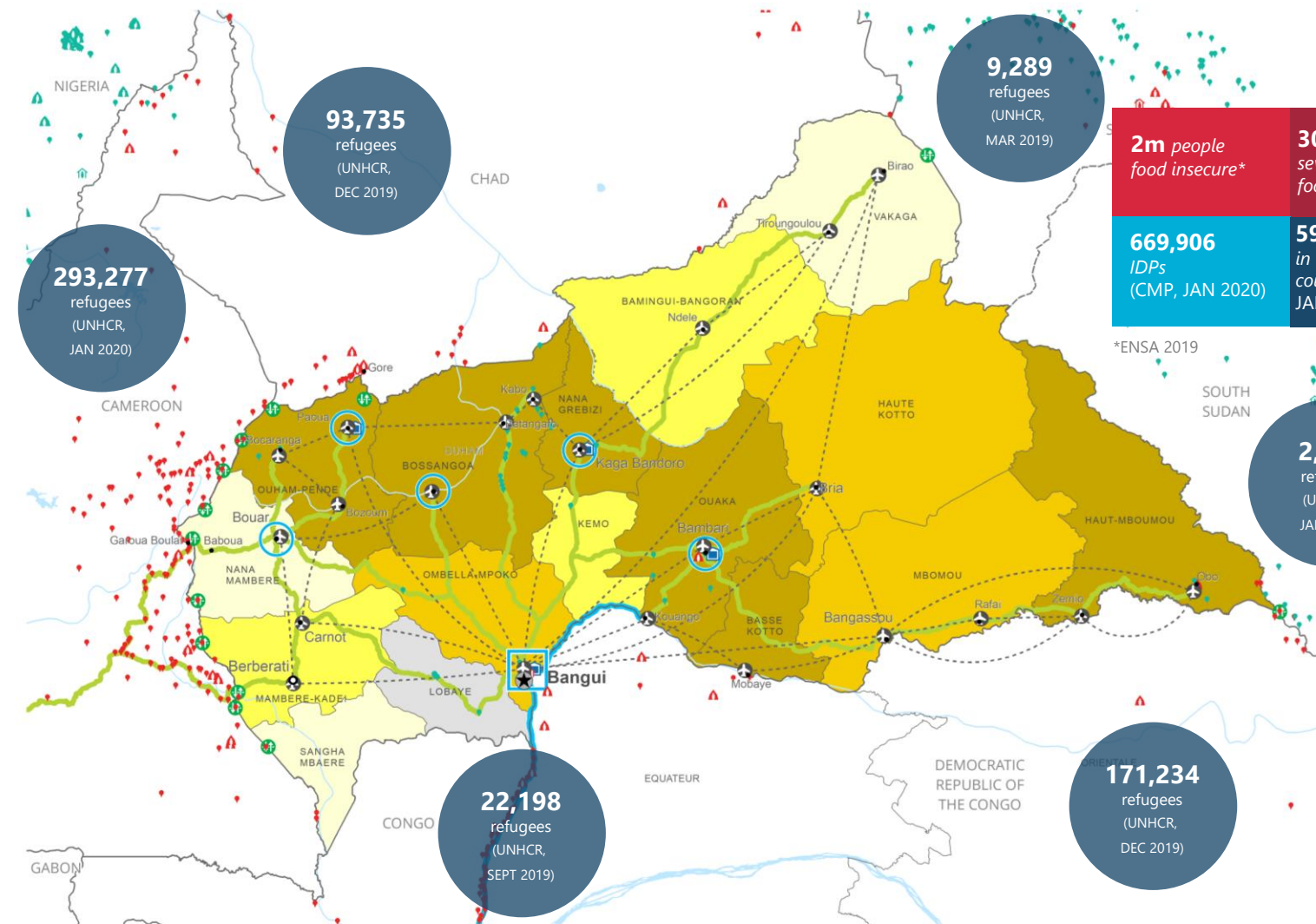
WFP LEVEL 2 EMERGENCY

SINCE 02 JUNE 2015

For more information, see the [SITUATION REPORT](https://www.wfp.org/countries/central-african-republic) and [COUNTRY BRIEF](https://www.wfp.org/countries/central-african-republic)

C.A.R. Interim Country Strategic Plan
<https://docs.wfp.org/api/documents/WFP-0000071610/download/?ga=2.10916919.2010349590.1564781252-114077222.1558363545>

Produced by the WFP Operations Centre (OPSCEN) jointly with Country Office and Regional Bureau Dakar. This dashboard is based on best available information at the time of production. Future updates may vary as new information becomes available.



ENSA December 2018
% of households in Moderate and Severe Food Insecurity

- No Data
- ≤ 30%
- 30% - 50%
- 50% - 60%
- ≥ 60%

Country Office
Sub Office
Field Office
Warehouse

Road Supply Route
Waterway Supply Route
UNHAS Connection
UNHAS Route

Border Crossing Point
IDP Camp
IDP Center
IDP Location

Refugee Camp
Refugee Center
Refugee Location

National Capital
Major Town
Intermediate Town
Small town

International Boundary
Province boundary
River

Sources: WFP, UNGIWG, GAUL, GLCSC, OCHA, UNHCR.

The designations employed and the presentation of material in the map(s) do not imply the expression of any opinion on the part of WFP concerning the legal or constitutional status of any country, territory, city or sea, or concerning the delimitation of its frontiers or boundaries. © World Food Programme 2020.