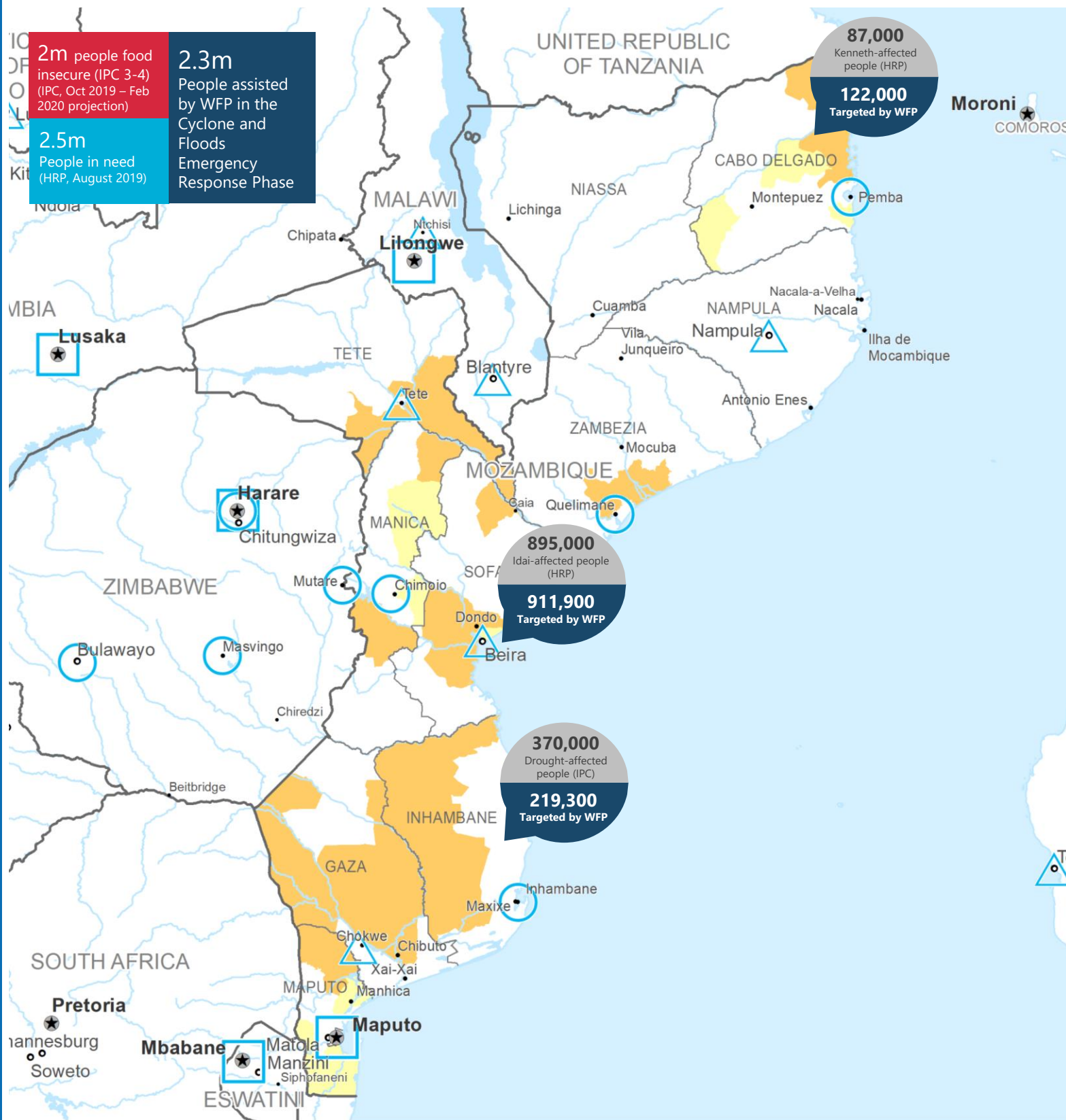


Mozambique

2m people food insecure (IPC 3-4) (IPC, Oct 2019 – Feb 2020 projection)

2.5m People in need (HRP, August 2019)

2.3m People assisted by WFP in the Cyclone and Floods Emergency Response Phase



Country Office
Field Office
Sub Office

National Capital
Major Town
Intermediate Town
Small Town

International boundaries
Coastline
Province boundaries
District boundaries

IPC Acute Food Insecurity Classification (October 2019–February 2020)

0 - Area not analyzed
1 - Minimal
2 - Stressed
3 - Crisis
4 - Emergency
5 - Famine

River
Surface Waterbody

Sources: WFP, UNGIWG, GAUL, GLCSC, OCHA, UNHCR.

The designations employed and the presentation of material in the map(s) do not imply the expression of any opinion on the part of WFP the delimitation of its frontiers or boundaries.

© World Food Programme 2020.



PEOPLE ASSISTED

Emergency Phase Cyclone Idai and Kenneth

Cyclone Idai
1.83m

March-June 2019

Cyclone Kenneth
316,000

April-July 2019

SOURCE: WFP, JAN 2020

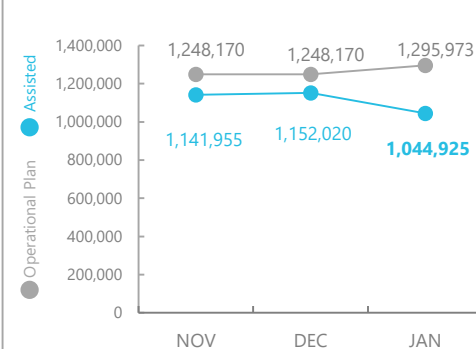


PEOPLE ASSISTED

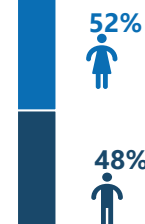
Recovery Phase Cyclone Idai/
Kenneth and drought response



OPERATIONAL PROFILE



By Gender



SOURCE: WFP, JAN 2020



FUNDING

Mozambique Country Strategic Plan (CSP)

March – August 2020
Net funding requirements

US\$67m

SOURCE: WFP, FEB 2020

WFP-LED AND SUPPORTED CLUSTERS



FOOD SECURITY AND AGRICULTURE CLUSTER



EMERGENCY TELECOM. CLUSTER



SOURCE: WFP, JAN 2020

WFP LEVEL 2 EMERGENCY
SINCE 20 September 2019



Produced by the WFP Operations Centre (OPSCEN) jointly with Country Office and Regional Bureau Johannesburg. This dashboard is based on best available information at the time of production. Future updates may vary as new information becomes available.