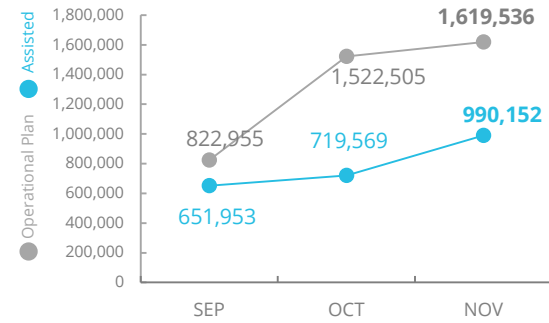
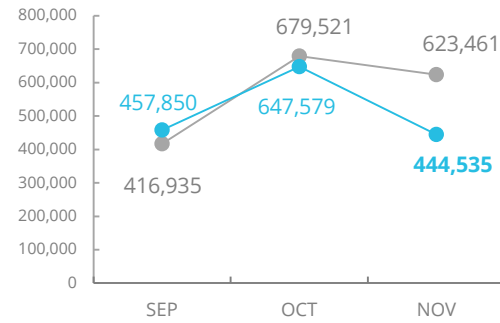


Niger

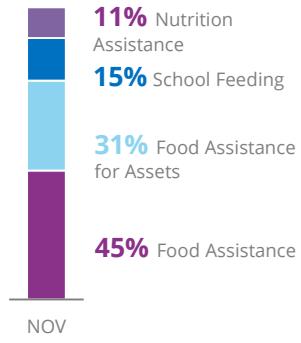
PEOPLE ASSISTED Niger Country Strategic Plan



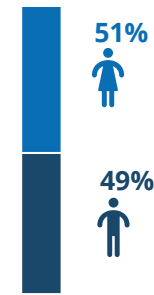
PEOPLE ASSISTED Niger Crisis Response



OPERATIONAL PROFILE By Activity



By Gender



FUNDING Niger Country Strategic Plan (2020-2024)

February – July 2021
Net funding requirements
US\$106.8m

January – December 2021



Requirements: US\$171.9m

SOURCE: WFP, 22 JAN 2021

WFP-LED AND SUPPORTED CLUSTERS

FOOD SECURITY CLUSTER



Received: US\$63.4m
Required: US\$178m

NUTRITION CLUSTER



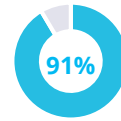
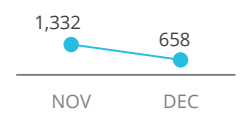
Received: US\$25.6m
Required: US\$76.9m

SOURCE: OCHA/FTS, JAN 2021



UN HUMANITARIAN AIR SERVICES (UNHAS)

Passengers Transported



UNHAS budget: US\$9.5m
Shortfall: US\$3.5m
(November 2020)

SOURCE: WFP/UNHAS, JAN 2021

WFP LEVEL 3 EMERGENCY

SINCE 09 SEPTEMBER 2019
REGIONAL LEVEL 3 EMERGENCY COVERING WFP OPERATIONS IN
BURKINA FASO, MALI AND NIGER

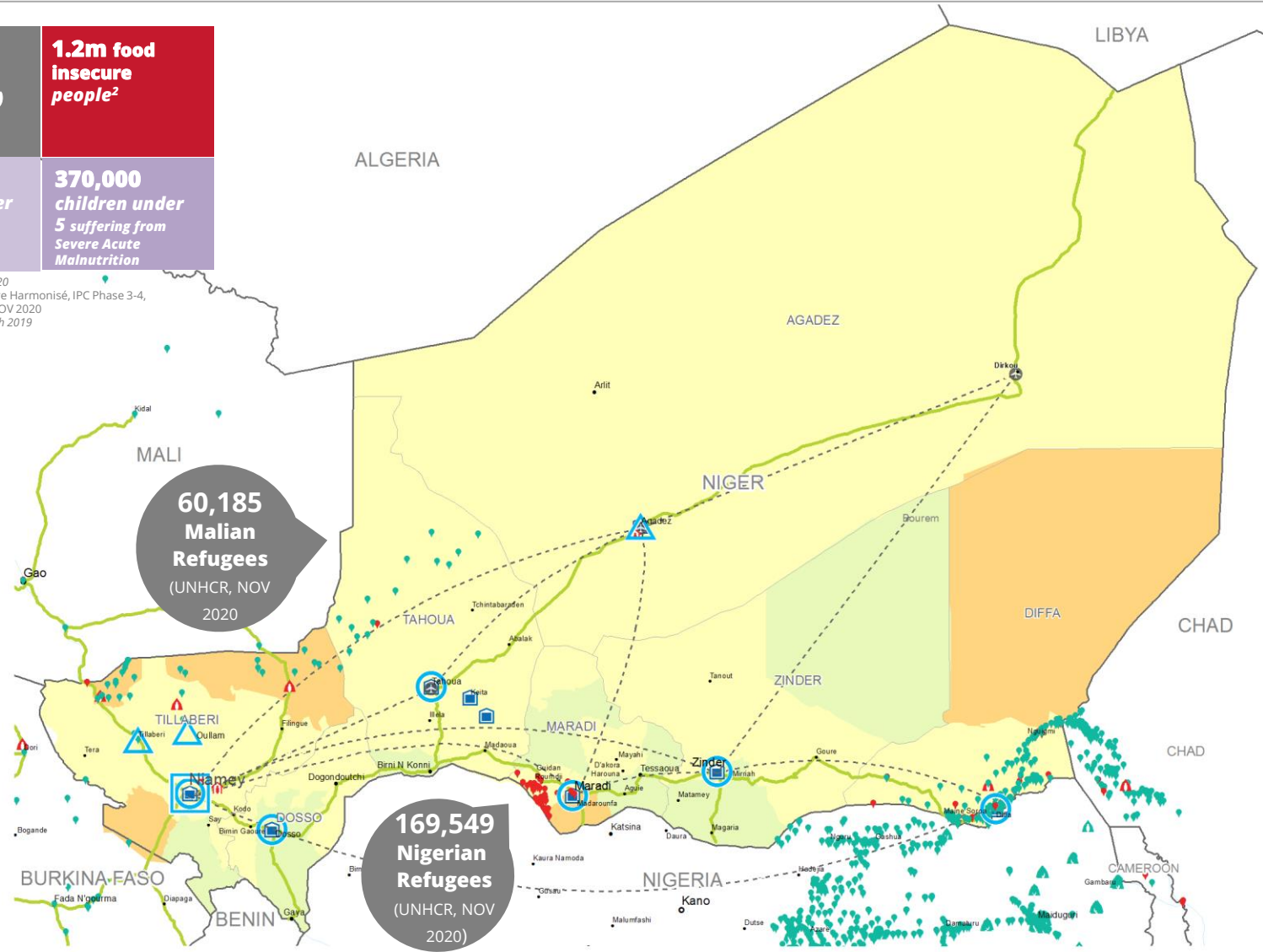
For more information, see the SITUATION REPORT and COUNTRY BRIEF
<https://www1.wfp.org/countries/NIGER>



Produced by the WFP Operations Centre (OPSCEN) jointly with Country Office and Regional Bureau Dakar. This dashboard is based on best available information at the time of production. Future updates may vary as new information becomes available.

298,458 Displaced People (IDPs)	1.2m food insecure people ²
500,000 children under 5 suffering from Moderate Acute Malnutrition	370,000 children under 5 suffering from Severe Acute Malnutrition


¹ UNHCR, November 2020
² November 2020 Cadre Harmonisé, IPC Phase 3-4, current period, OCT-NOV 2020
³ Nutrition Sector, March 2019



60,185
Malian Refugees
(UNHCR, NOV 2020)

169,549
Nigerian Refugees
(UNHCR, NOV 2020)

CH Food Security Classification October - December 2020



- Country Office
- Sub Office
- Field Office
- IDP Camp
- IDP Center
- IDP Location
- Refugee Camp
- Refugee Center
- Refugee Location
- Warehouse
- UNHAS Connection
- UNHAS Route
- Road Supply Route
- National Capital
- Major Town
- Intermediate Town
- Small town
- International Boundary
- Region Boundary
- River

Sources: WFP, UNGIWG, GAUL, GLCSC, OCHA, UNHCR.

The designations employed and the presentation of material in the map(s) do not imply the expression of any opinion on the part of WFP concerning the legal or constitutional status of any country, territory, city or sea, or concerning the delimitation of its frontiers or boundaries. © World Food Programme 2020.