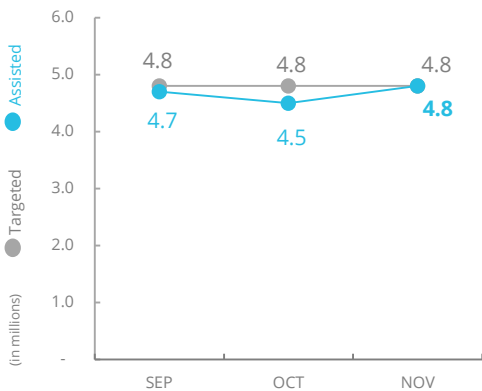


## PEOPLE ASSISTED General Food Assistance



## OPERATIONAL PROFILE By Activity (November)

Activity	Assisted	Status	WFP Response
General Food Assistance	99%	4,757,400	✓ Mitigation measures in place
School Feeding	75%	565,300	✓ In-school assistance resumed in October 2020
Livelihoods, Resilience and Social Safety Nets	29%	43,100	✓ Operational adjustments
Treatment of Moderate Acute Malnutrition	73%	11,700	✓ Operational adjustments
Prevention of Moderate Acute Malnutrition	61%	186,500	✓ Mitigation measures in place.
<b>Unique beneficiaries across all activities</b>	<b>5,012,700</b>		

SOURCE: WFP, 12 DEC 2021

## COVID-19 OPERATIONAL IMPACT

Activity	Assisted	Status	WFP Response
General Food Assistance	99%	4,757,400	✓ Mitigation measures in place
School Feeding	75%	565,300	✓ In-school assistance resumed in October 2020
Livelihoods, Resilience and Social Safety Nets	29%	43,100	✓ Operational adjustments
Treatment of Moderate Acute Malnutrition	73%	11,700	✓ Operational adjustments
Prevention of Moderate Acute Malnutrition	61%	186,500	✓ Mitigation measures in place.

✓ Ongoing | ⚠ Partially Suspended | ✗ Suspended

## FUNDING Syria Interim Country Strategic Plan (ICSP)

January - June 2021

# US\$365.6m

Net funding requirements

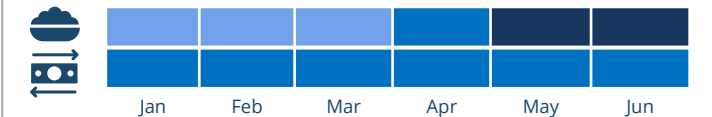
**2020 LEVEL 3 RESPONSE**  
Requirements: US\$1,072 m  
Funded: US\$780.8 m

73%

## AVERAGE MONTHLY FUNDING REQUIREMENTS (2021) (6 Months - US\$)

68.3m | 19.6m

EXPECTED SHORTFALLS

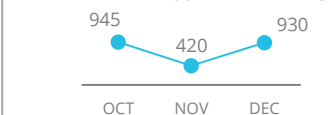


Legend: SF < 5% | 5% < SF < 20% | 20% < SF < 50% | 50% < SF < 80% | SF > 80%

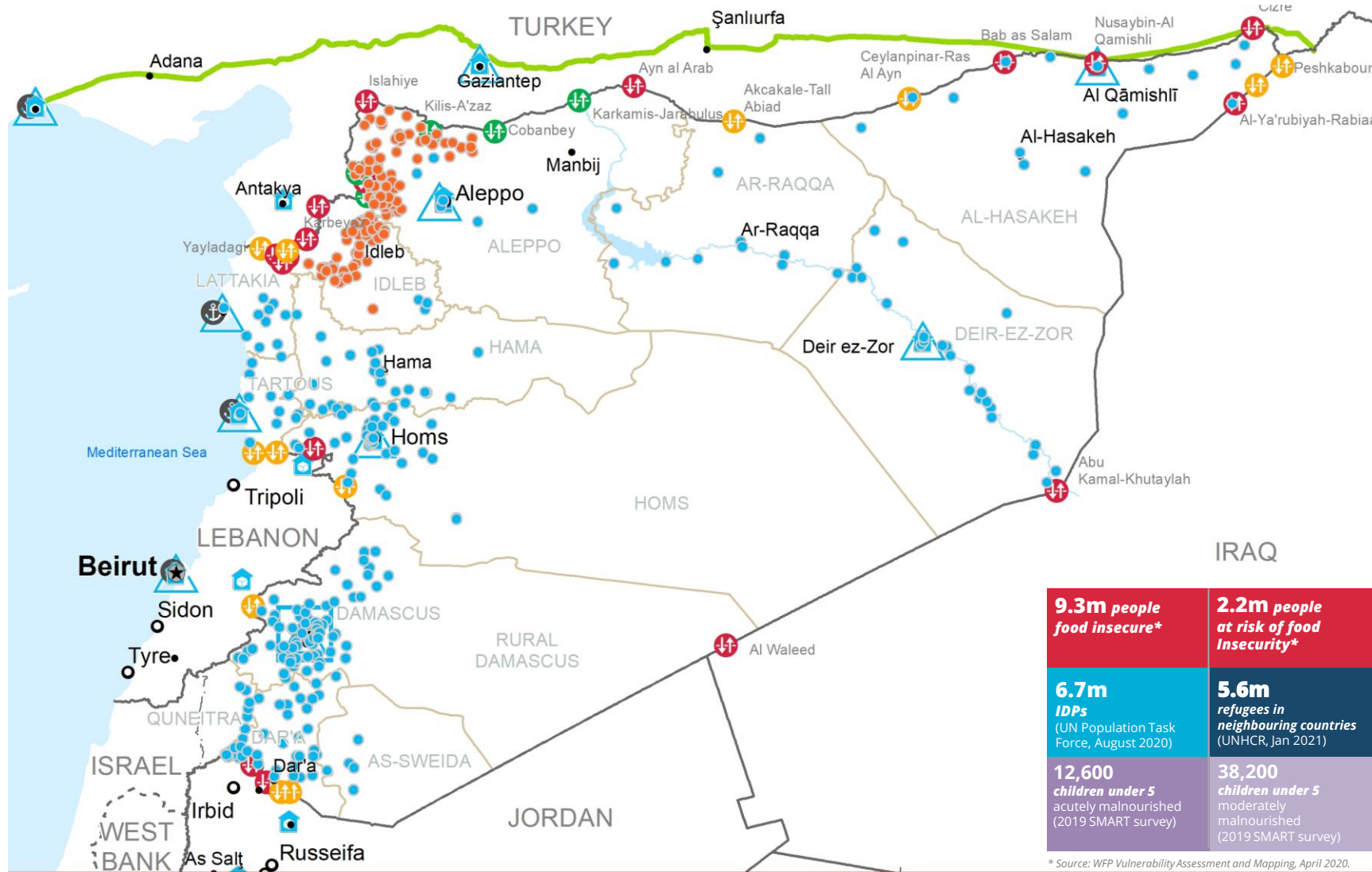
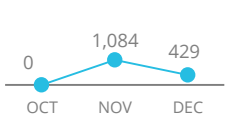
## WFP-LED AND SUPPORTED CLUSTERS

Cluster	Received (US\$)	Required (US\$)
FOOD SECURITY AND LIVELIHOODS	563m (50%)	1.1b
EMERGENCY TELECOM.	1.0m (100%)	1.0m
NUTRITION	21.6m (27%)	79.2m
LOGISTICS	5.1m (100%)	6.4m

Trucks Transhipped from Turkey



Relief Goods Stored (m³)



<b>9.3m people food insecure*</b>	<b>2.2m people at risk of food Insecurity*</b>
<b>6.7m IDPs</b> (UN Population Task Force, August 2020)	<b>5.6m refugees in neighbouring countries</b> (UNHCR, Jan 2021)
<b>12,600 children under 5</b> acutely malnourished (2019 SMART survey)	<b>38,200 children under 5</b> moderately malnourished (2019 SMART survey)

\* Source: WFP Vulnerability Assessment and Mapping, April 2020.

- Country Office
- Warehouse
- National Capital
- International Boundary
- Food Distribution Points (FDPs) November 2020
- Major Town
- Governorate Boundary
- Field Office
- Open Border Crossings
- Intermediate Town
- Armistice Boundary
- Regular Deliveries
- Cross-Border Deliveries
- Road Supply Route

Approx. 50% of total FDP are displayed on this map.

Sources: WFP, OCHA, GLSCS, UNGIWG, UNHCR, Geonames  
The designations employed and the presentation of material on this map do not imply the expression of any opinion whatsoever on the part of WFP concerning the legal or constitutional status of any country, territory, city or sea or concerning the delimitation of its frontiers or boundaries.  
© World Food Programme 2020

