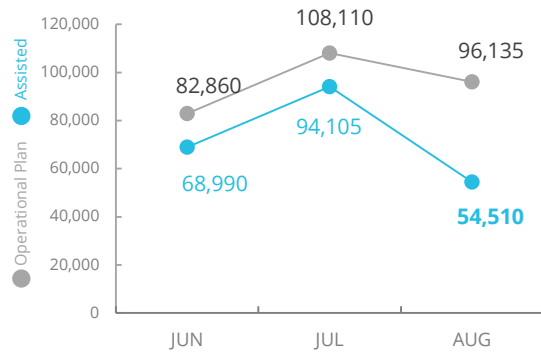


# Libya



## PEOPLE ASSISTED

Libya Interim Country Strategic Plan (ICSP)

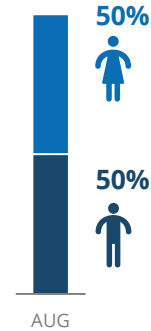


SOURCE: WFP, 30 SEP 2019



## OPERATIONAL PROFILE

By Gender



## COOPERATING PARTNERS

- LibAid
- Ayady Al Khair Society (AKS)
- Shiek Tahir Azzawi Charity Organization (STACO)
- Al Emdad
- Atta Al Kheir
- Kaffa



## FUNDING

Libya Interim Country Strategic Plan (ICSP)

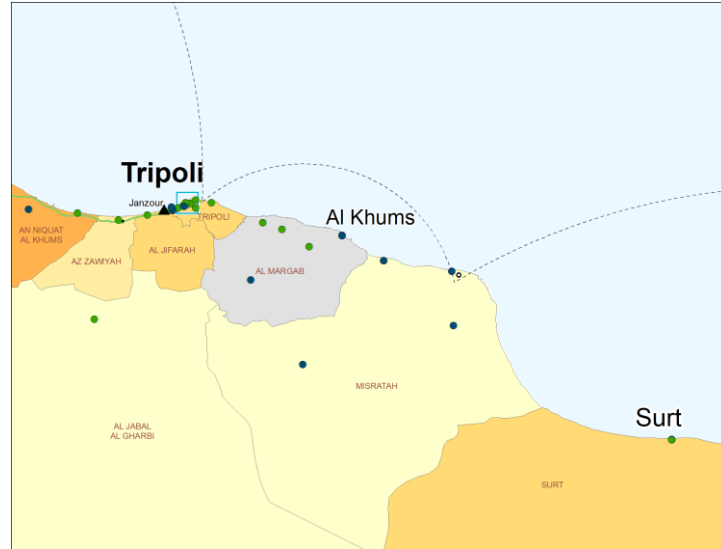
September 2019 – February 2020  
Net funding requirements

us\$7.8m

RESPONSE REQUIREMENTS:  
US\$32.5m

SOURCE: WFP, 30 SEP 2019

## RAPID RESPONSE MECHANISM LOCATIONS



## WFP-LED AND SUPPORTED CLUSTERS



### FOOD SECURITY SECTOR

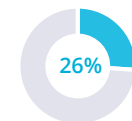


Received: US\$3m  
Required: US\$24.4m

Number of Partners (July)  
3



### LOGISTICS SECTOR



Received: US\$209k\*  
Required: US\$801k

Organizations Supported (August)  
6



### EMERGENCY TELECOMMUNICATIONS SECTOR



Received: US\$0.6m  
Required: US\$2.4m

Organizations Supported (August)  
8

\*carryover funds are used to implement activities

SOURCE: FTS, 28 AUG 2019



## UN HUMANITARIAN AIR SERVICES (UNHAS)



Received: US\$3.3m  
Required: US\$5.8m

Passengers Transported (September)  
163  
Organizations Served (September)  
61

SOURCE: WFP, 30 SEP 2019

## WFP LEVEL 2 EMERGENCY

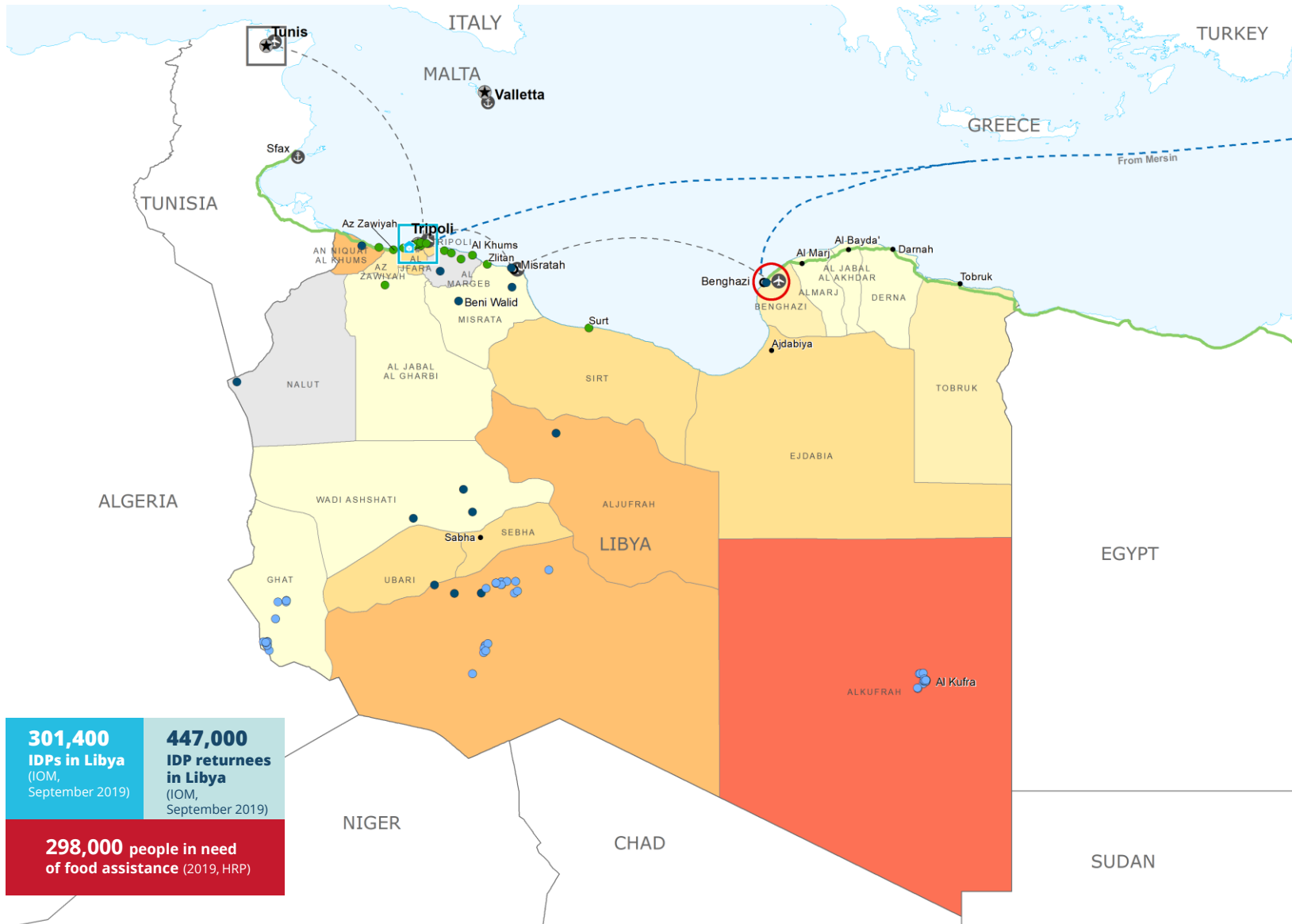
SINCE 26 NOVEMBER 2014



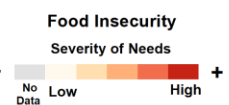
For more information, see the SITUATION REPORT and COUNTRY BRIEF  
[www.wfp.org/countries/libya](http://www.wfp.org/countries/libya)

Libya Interim Country Strategic Plan  
<https://www1.wfp.org/operations/ly01-libya-interim-country-strategic-plan-2019-2020>

Produced by the WFP Operations Centre (OPSCEN) jointly with Country Office and Regional Bureau Cairo. This dashboard is based on best available information at the time of production. Future updates may vary as new information becomes available.



**301,400** IDPs in Libya (IOM, September 2019)  
**447,000** IDP returnees in Libya (IOM, September 2019)  
**298,000** people in need of food assistance (2019, HRP)



- School Feeding
- Rapid Response Mechanism
- General Food Distribution
- Gathering Departure Facility

- Country Office
- Support Office
- Staging Area
- UN Hub

- National Capital
- Major Town
- Intermediate Town
- Small Town
- Port
- Airport

- Road Supply Route
- Sea Supply Route
- UNHAS Route
- International boundary
- Province Boundary

Sources: WFP, UNGIWG, GAUL, GLCSC, OCHA, MSNA/HNO, IOM

The designations employed and the presentation of material in the map(s) do not imply the expression of any opinion on the part of WFP concerning the legal or constitutional status of any country, territory, city or sea, or concerning the delimitation of its frontiers or boundaries.  
© World Food Programme 2019.