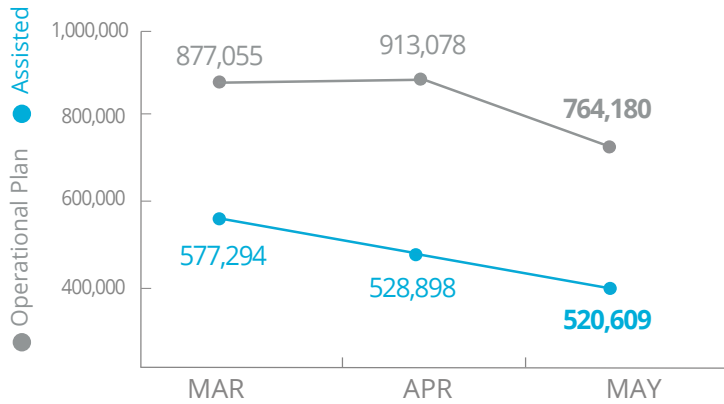


Central African Republic



PEOPLE ASSISTED

Central African Republic (C.A.R.) Interim Country Strategic Plan (ICSP)



SOURCE: WFP, 30 JUNE 2019



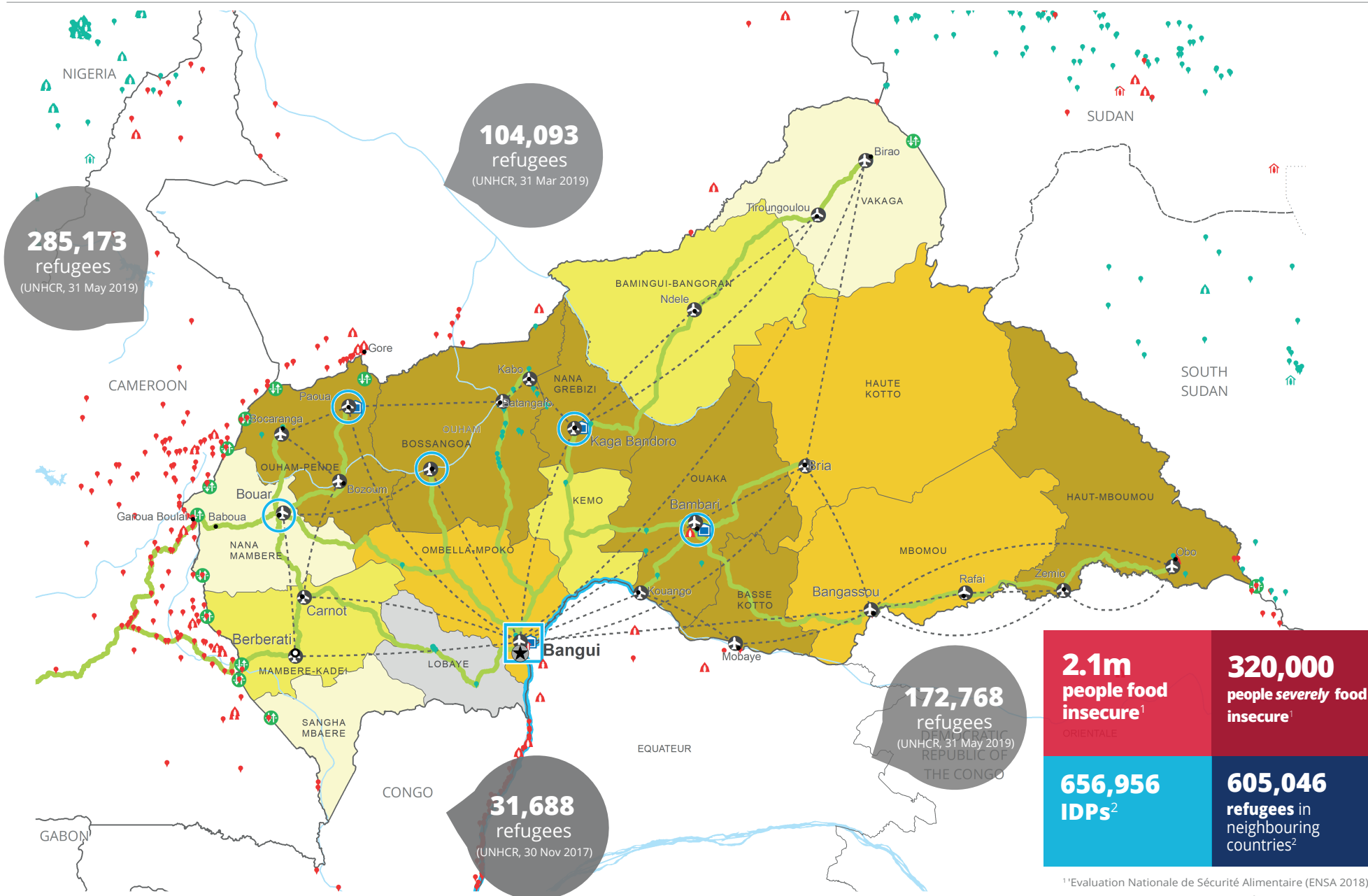
FUNDING

C.A.R. Interim Country Strategic Plan (2018-2020)

June - November 2019
Net funding requirement

US\$26.8m

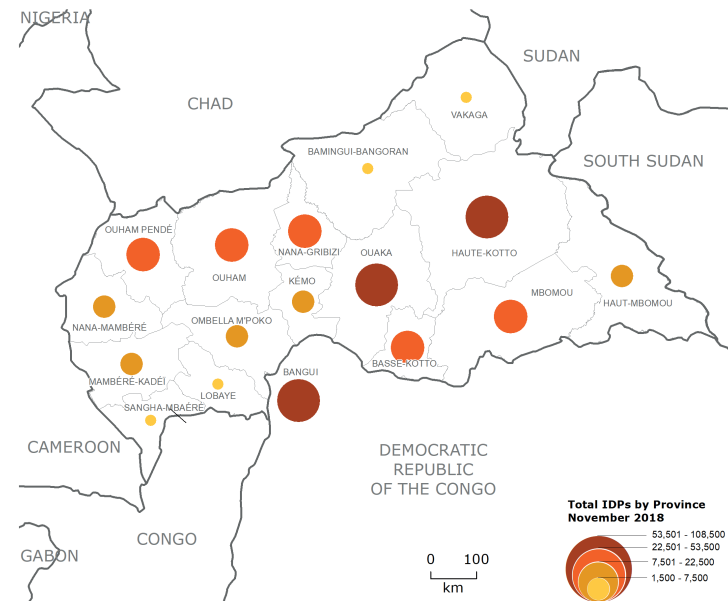
SOURCE: WFP, 30 JUNE 2019



¹Evaluation Nationale de Sécurité Alimentaire (ENSA 2018)

²UNHCR, 31 May 2019

INTERNAL DISPLACEMENT AS OF JANUARY 2019

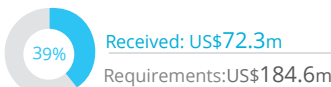


SOURCE: COMMISSION MOUVEMENT DE POPULATIONS, JANUARY 2019

WFP LED & SUPPORTED CLUSTERS



Food Security Cluster

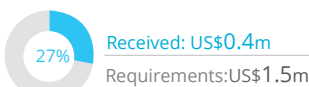


Number of Partners

101
(May)



Emergency Telecommunications Cluster

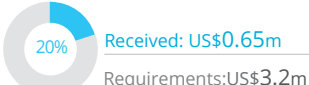


Number of Organizations Supported

131
(Total since the beginning of the operation)



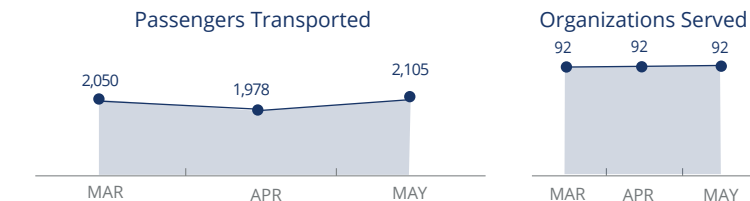
Logistics Cluster



Number of Organizations Supported

52
(May)

UN Humanitarian Air Service (UNHAS)



SOURCES: WFP, Clusters, 30 JUNE 2019

WFP LEVEL 2 EMERGENCY SINCE 02 JUNE 2015

For more information, see the SITUATION REPORT and COUNTRY BRIEF
www.wfp.org/countries/central-african-republic



C.A.R Interim Country Strategic Plan (2018-2020)

<http://documents.wfp.org/stellent/groups/public/documents/ep/WFP284303.pdf>

Produced by the WFP Operations Centre (OPSCEN) jointly with Country Office and Regional Bureau Dakar.
This dashboard is based on best available information at the time of production. Future updates may vary as new information becomes available.

ENSA December 2018
% of households in Moderate and Severe Food Insecurity

No Data
≤ 30%
30% - 50%
50% - 60%
≥ 60%

Country Office
Sub Office
Field Office
Warehouse

Road Supply Route
Waterway Supply Route
UNHAS Connection
UNHAS Route

Border Crossing Point
IDP Camp
IDP Center
IDP Location

Refugee Camp
Refugee Center
Refugee Location

National Capital
Major Town
Intermediate Town
Small town

International Boundary
Province boundary
River

Sources: WFP, UNGIWI, GAUL, GLSC, OCHA, UNHCR.

The designations employed and the presentation of material in the map(s) do not imply the expression of any opinion on the part of WFP concerning the legal or constitutional status of any country, territory, city or sea, or concerning the delimitation of its frontiers or boundaries.
© World Food Programme 2018.