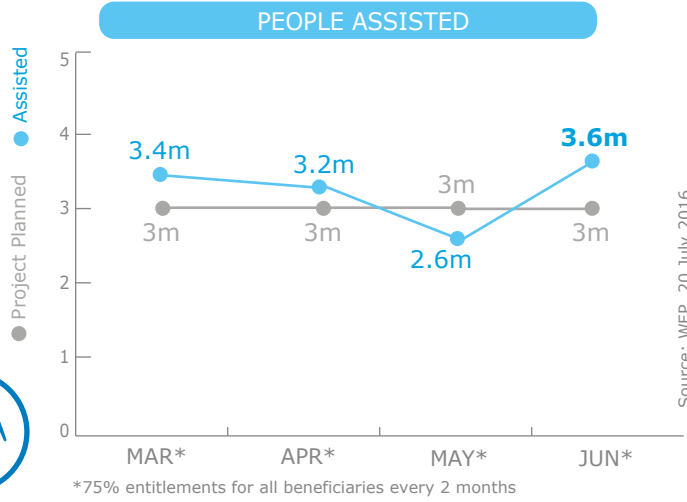


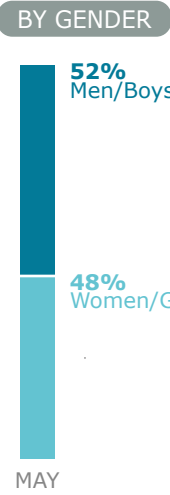
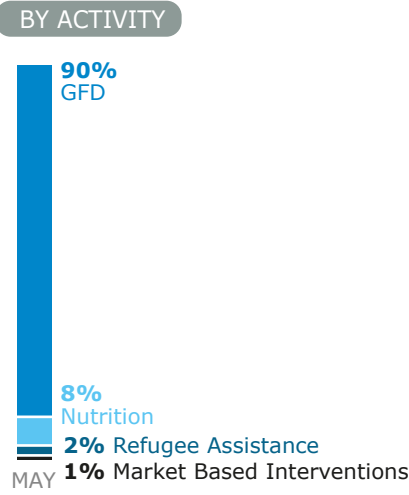
## BENEFICIARIES

Emergency Operation 200890



Source: WFP, 20 July 2016

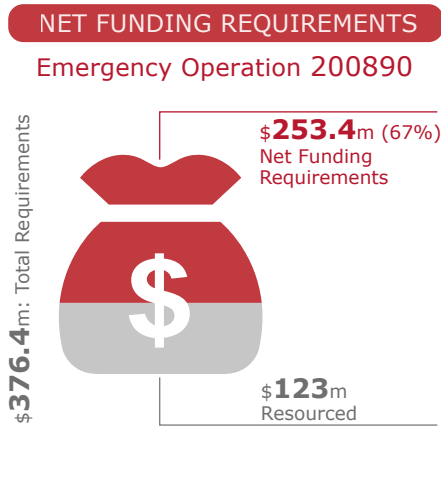
## OPERATIONAL PROFILE



Source: WFP, 20 July 2016

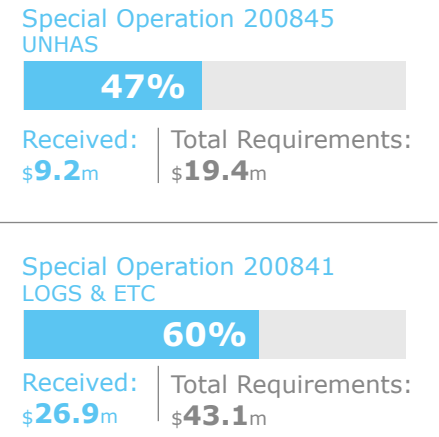
## FUNDING

Six Month Outlook

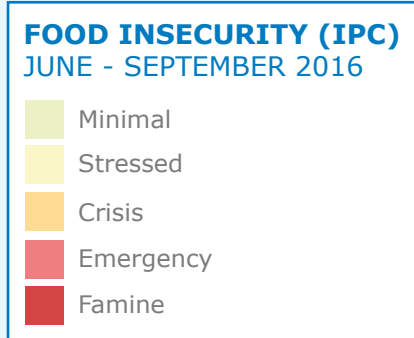
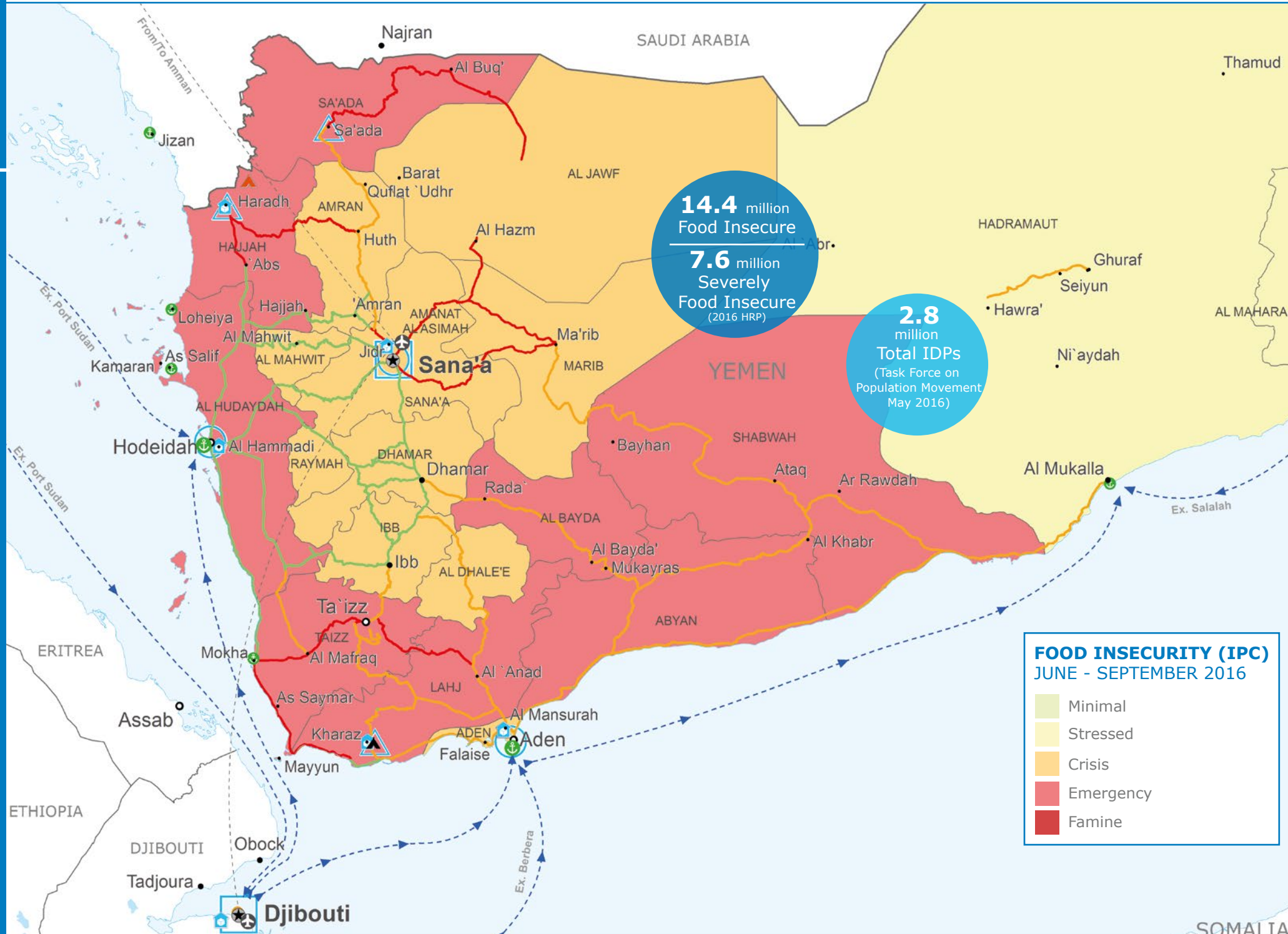


Source: WFP, 20 July 2016

## PROJECT FUNDING STATUS



Source: WFP, 20 July 2016




## OPERATIONAL CHALLENGES

Insecurity	Humanitarian Access	Resources
Port Congestion	Economic Volatility	

## FOOD CONSUMPTION LEVELS



## 2016 FUNDING of WFP-LED or CO-LED CLUSTERS



## WFP LEVEL 3 EMERGENCY

SINCE 03 JULY 2015  
IASC LEVEL 3 (SINCE 01 JULY 2015)

**2A** EMOP 200890  
<http://documents.wfp.org/stellent/groups/public/documents/ep/WFP284303.pdf>

Check the **COUNTRY BRIEF** <https://www.wfp.org/countries/yemen>  
Produced by the WFP Operations Centre (OPSCEN) jointly with Country Office and Regional Bureau Cairo

This dashboard is based on best available information at the time of production. Future updates may vary as new information becomes available.



- Country Office
- Warehouse
- UNHAS Connection
- Road Status
- National Capital
- International Boundary
- Sub Office
- IDP Camp
- UNHAS Connection
- Road Open
- Major Town
- Governorate Boundary
- Field Office
- Refugee Camp
- Port Operational
- Road With Restricted Access
- Intermediate Town
- Small Town
- Transition Camp
- Port with Restricted Access
- Closed Road
- Sea Supply Route

Sources: WFP, UNGIWG, GAUL, GLCSC, OCHA, UNHCR, mVAM  
The designations employed and the presentation of material in the map(s) do not imply the expression of an opinion on the part of WFP concerning the legal or constitutional status of any country, territory, city or sea, or concerning the delimitation of its frontiers or boundaries. © World Food Programme 2016