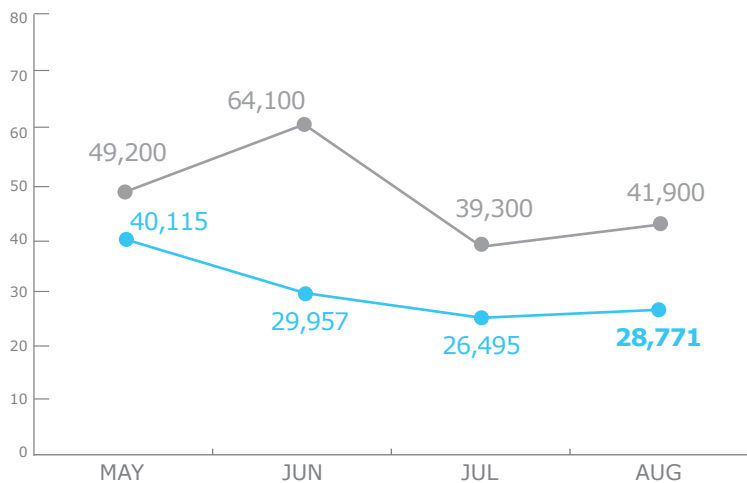


PEOPLE ASSISTED

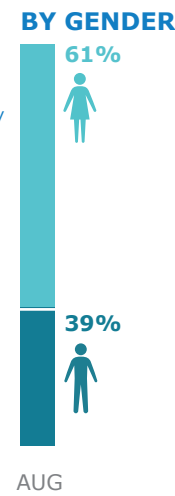
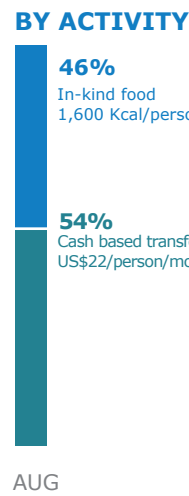
Protracted Relief & Recovery Operation 200953



Planned
Assisted
(numbers in thousands)



OPERATIONAL PROFILE



FUNDING

Protracted Relief & Recovery Operation 200953

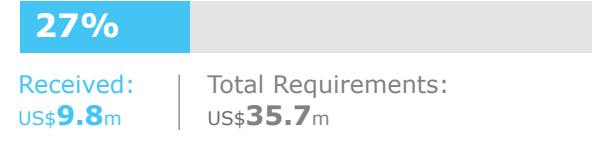


October 2017 - March 2018
US\$9m
Net Funding Requirements

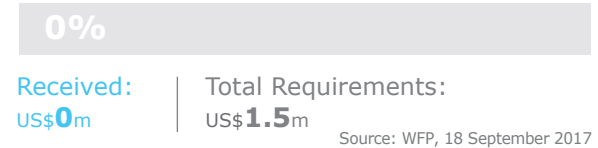
Source: WFP, 29 September 2017

2017 PROJECT RESOURCES

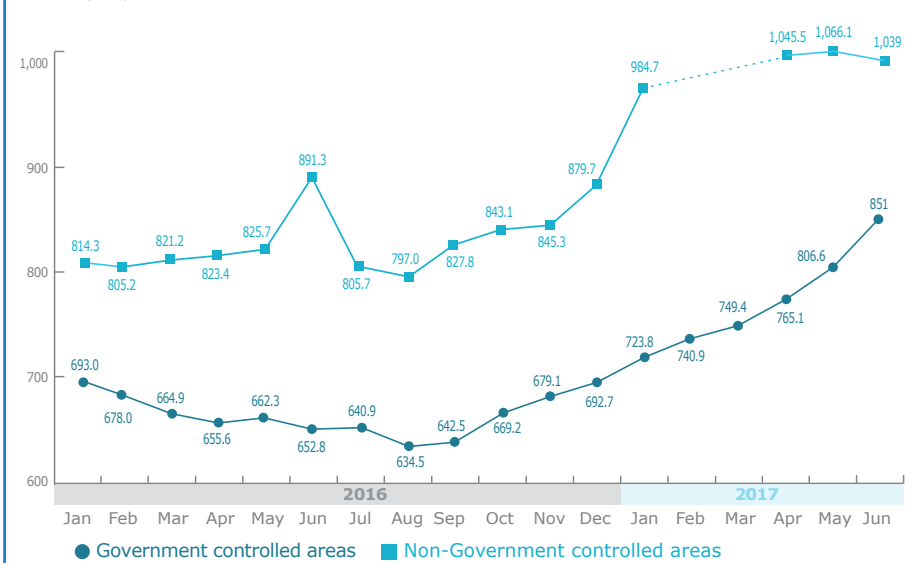
Protracted Relief & Recovery Operation 200953



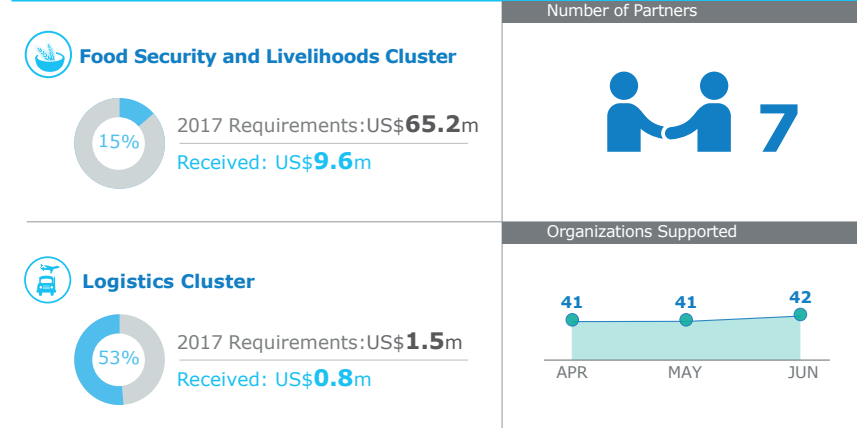
Special Operation 200821
Logistics Cluster



Food Basket Cost* in Ukrainian Hryvnia (UAH) in Donbas



WFP LED & CO-LED CLUSTERS



Source: OCHA FTS, 29 September 2017; Cluster, 25 August 2017

WFP LEVEL 2 EMERGENCY

SINCE 26 NOVEMBER 2014

For more information, see the **SITUATION REPORT** and **COUNTRY BRIEF** www.wfp.org/countries/ukraine

Produced by the WFP **Operations Centre (OPSCEN)** jointly with Country Office and Regional Bureau Cairo

This dashboard is based on best available information at the time of production. Future updates may vary as new information becomes available.



- Country Office
- Area Office
- Sub Office
- Contact Line
- Area along the contact line
- Crossing Point
- National Capital
- Major Town
- Intermediate Town
- Small Town
- International Boundary
- Oblast Boundary

Sources: WFP, UNGIWG, GAUL, OCHA, GLCSC
The designations employed and the presentation of material in the map(s) do not imply the expression of any opinion on the part of WFP concerning the legal or constitutional status of any country, territory, city or sea, or concerning the delimitation of its frontiers or boundaries.
© World Food Programme 2017