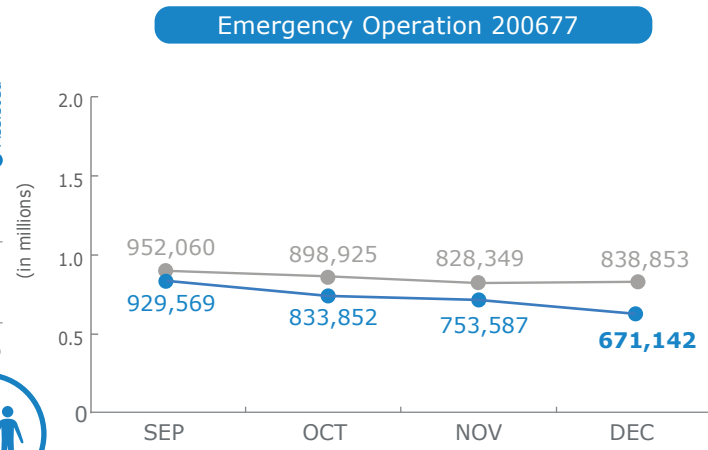
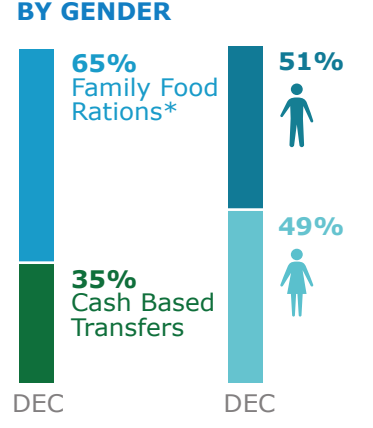


PEOPLE ASSISTED



Source: WFP, 25 January 2018

OPERATIONAL PROFILE



*Displaced people reached with Immediate Response Rations are counted separately and are not included in the total monthly beneficiaries to avoid double counting, as they move on to receive Family Food Rations.

FUNDING

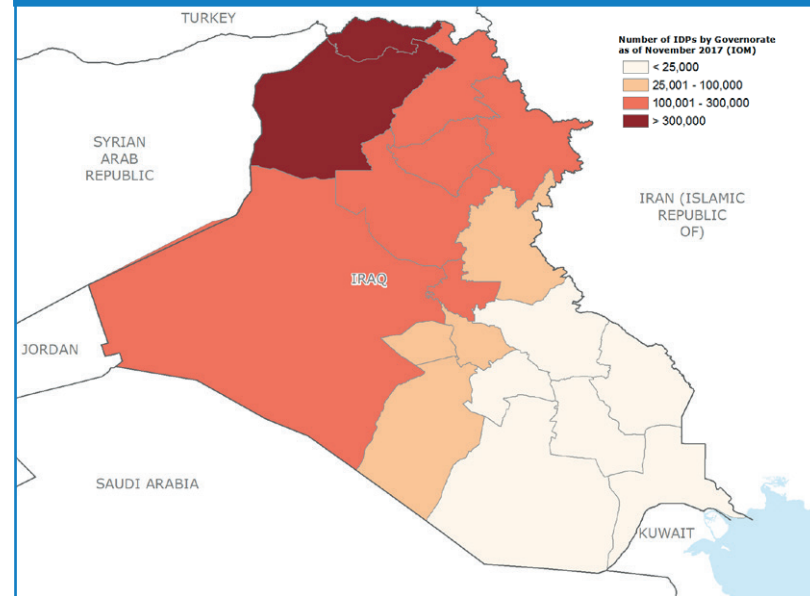
Iraq Transitional Interim Country Strategic Plan (2018-2020)



February - July 2018
US\$39 m
Funding shortfall

Source: WFP, 22 February 2018

IDP CONCENTRATION



2,421,258 IDPs (IOM DTM, 15 February 2018)
3,382,842 Returnees (IOM, 15 February 2018)

WFP LED & CO-LED CLUSTERS

Cluster	Received	2017 Requirements	Number of Partners	Organizations Supported
Food Security Cluster	Received: US\$ 115m (48%)	2017 Requirements: US\$ 235m	33 (2017)	Organizations Supported
Emergency Telecommunications Cluster	Received: US\$ 2.4m (88%)	2017 Requirements: US\$ 2.7m	16 (2017)	Organizations Supported
Logistics Cluster	Received: US\$ 1.2m (38%)	2018 Requirements: US\$ 3.2m	45 (January 2018)	Organizations Supported
Rapid Response Mechanism*	Received: US\$ 5.4m (30%)	2017 Requirements: US\$ 18m		

*The Rapid Response Mechanism Consortium in Iraq is co-led by UNICEF and WFP. Source: OCHA FTS, 30 January 2018; Clusters, 19 February 2018

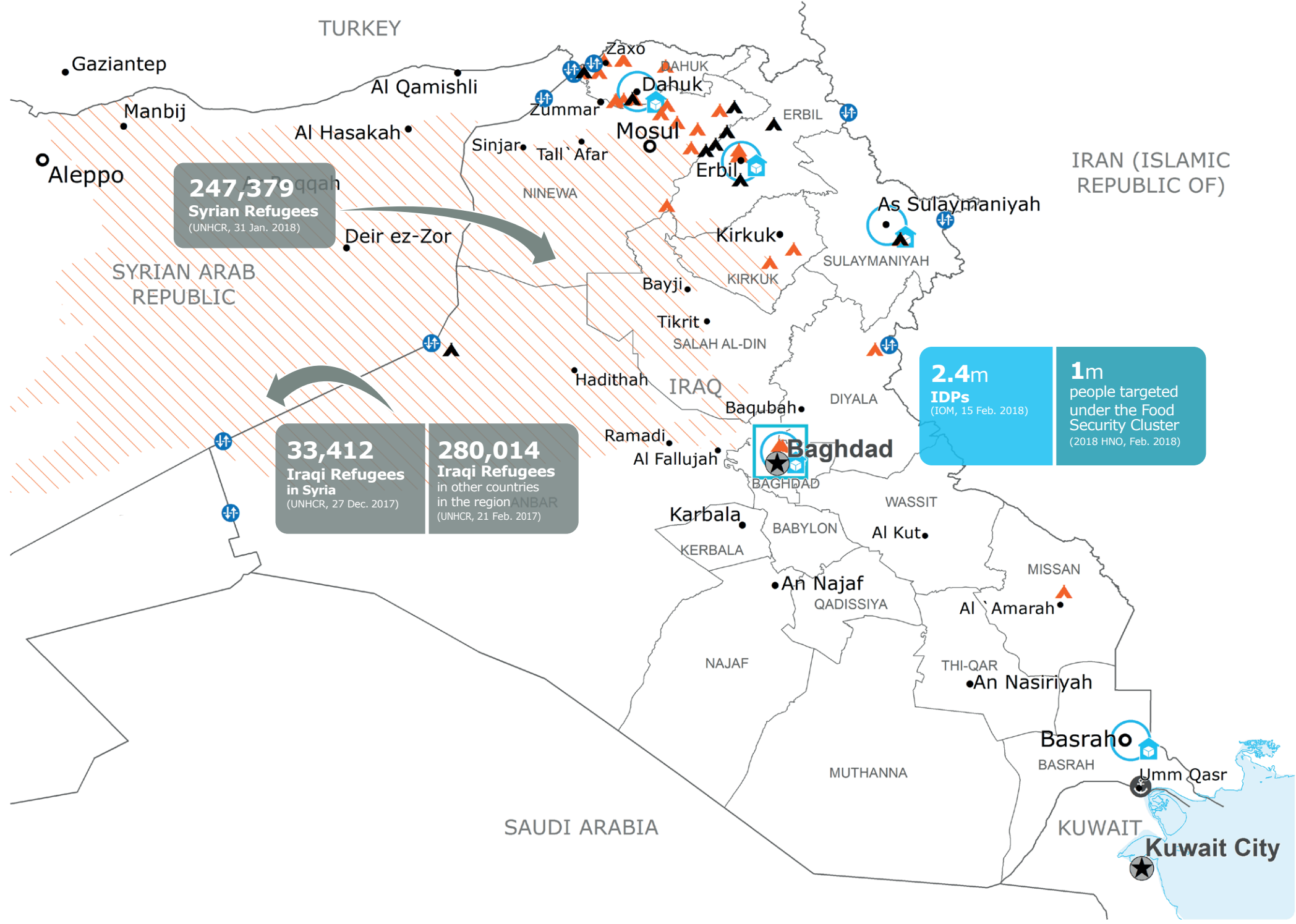
WFP LEVEL 2 EMERGENCY
SINCE 11 NOVEMBER 2017

IASC LEVEL 3 EMERGENCY
SINCE 13 AUGUST 2014

For more information, see the **SITUATION REPORT** and **COUNTRY BRIEF** www.wfp.org/countries/iraq

Produced by the WFP **Operations Centre (OPSCEN)** jointly with Country Office and Regional Bureau Cairo

This dashboard is based on best available information at the time of production. Future updates may vary as new information becomes available.



- Country Office
- Sub Office
- Warehouse
- Border Crossing Point
- Logistics Hub Planned
- IDP Camp
- Refugee Camp
- Restricted Access Area
- National Capital
- Major Town
- Intermediate Town
- Small Town
- International boundary
- Region boundary

Sources: WFP, UNGIWG, GAUL, GLCSC, OCHA, UNHCR, IOM, INSO. The designations employed and the presentation of material in the map(s) do not imply the expression of any opinion on the part of WFP concerning the legal or constitutional status of any country, territory, city or sea, or concerning the delimitation of its frontiers or boundaries. © World Food Programme 2018