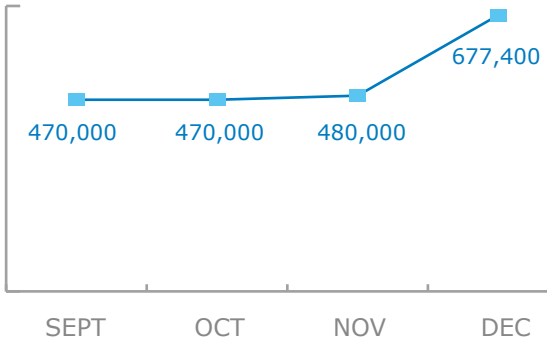


BENEFICIARIES

PRRO 200540*



677,400 people reached in December



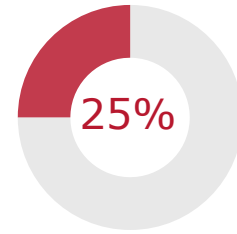
*Protracted Relief and Recovery Operation 200540 ended on 31 December 2015, and was superseded by Protracted Relief and Recovery Operation 200832 on 01 January 2016.

FUNDING



NET FUNDING REQUIREMENTS

Protracted Relief and Recovery Operation 200832
May - October 2016



Net Funding Requirements: **15.6m**
Total Requirements: **63.3m**

Source: WFP, 21 April 2016

PROJECT FUNDING STATUS

Project Name	Period	Progress	Received	Total Required
Special Operation 200789	Provision of Humanitarian Air Services (UNHAS)	70%	32m	56.2m
Special Operation 200661	Food Security Cluster Coordination, Mar 2014 - Jun 2016	43%	1.6m	3.7m
Special Operation 200864	Emergency Road Infrastructure Repairs Jul 2015 - Jul 2017	9%	2.0m	22.8m

Source: WFP, 21 April 2016

OPERATIONAL CHALLENGES



Humanitarian Access

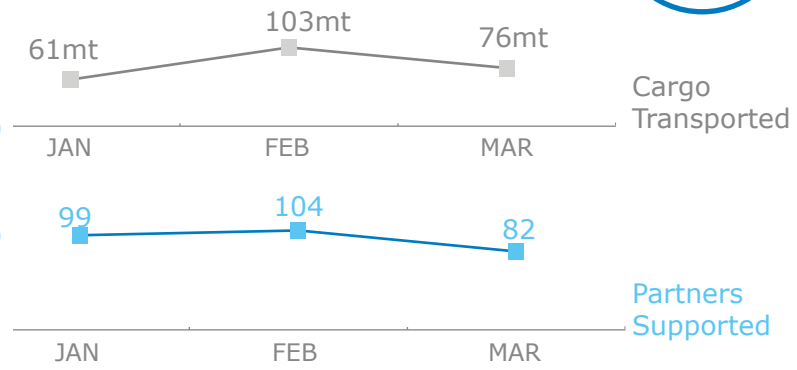


Insecurity



Resources

COMMON SERVICES



Source: WFP LOGS, 11 April 2016

2016 DRC HUMANITARIAN RESPONSE PLAN REQUIREMENTS



WFP SHARE OF APPEAL
Not yet available

TOTAL APPEAL
USD690million

Food Security
182m Requirements

Logistics
80.3m Requirements

Source: FTS, 21 April 2016

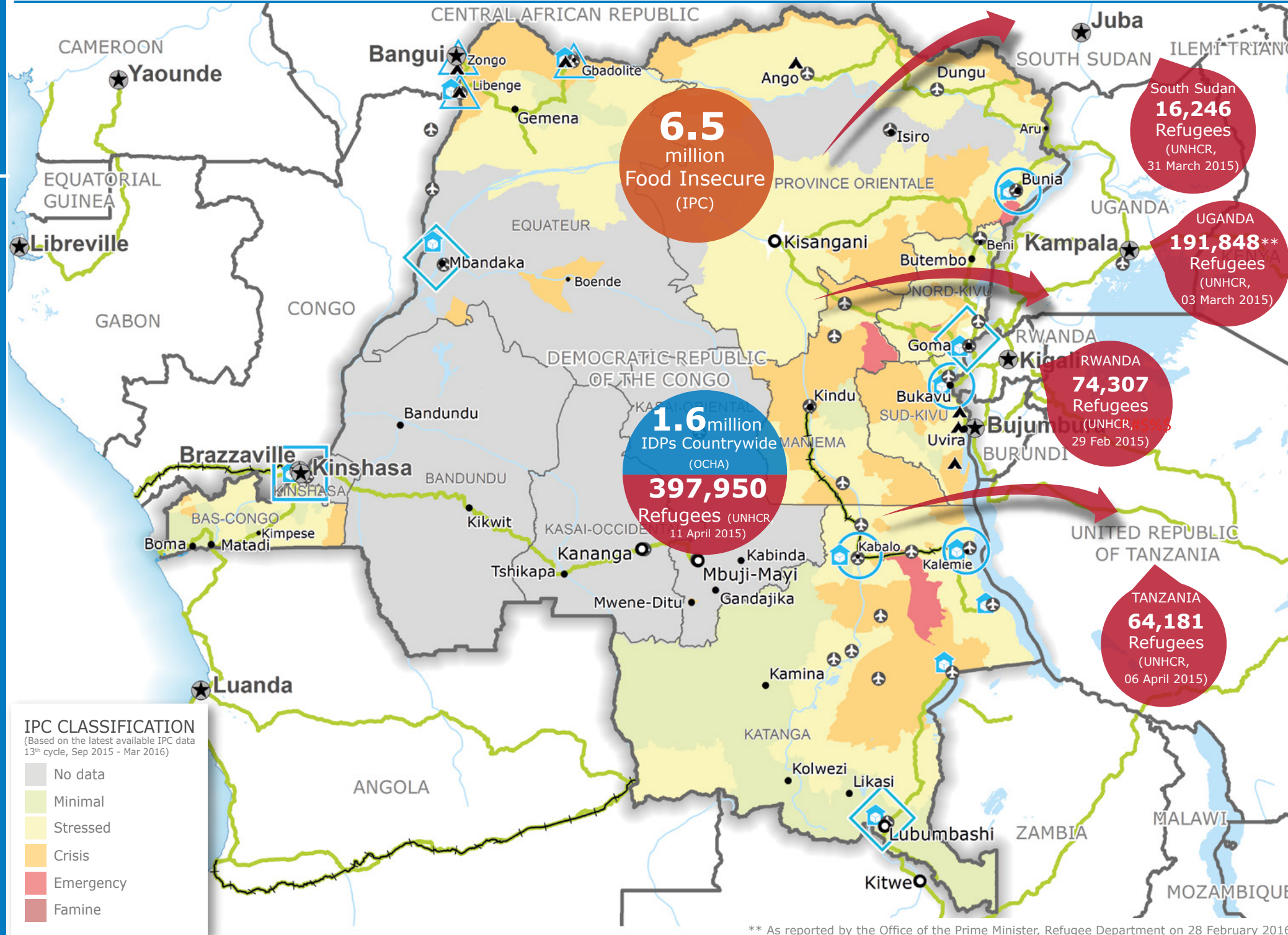
WFP LEVEL 2 EMERGENCY

SINCE 12 DECEMBER 2013

Check the **COUNTRY BRIEF**
<http://www.wfp.org/countries/congo-democratic-republic>

Produced by the WFP **Operations Centre (OPSCEN)**

This dashboard is based on best available information at the time of production. Future updates may vary as new information becomes available.



IPC CLASSIFICATION
(Based on the latest available IPC data 13th cycle, Sep 2015 - Mar 2016)

- No data
- Minimal
- Stressed
- Crisis
- Emergency
- Famine

- Country Office
- Field Office
- UNHAS Connection
- National Capital
- International Boundary
- Area Office
- Warehouse
- Road Supply Route
- Major Town
- Province boundary
- Sub Office
- Refugee Camp
- Intermediate Town
- River
- Small town
- Surface Waterbody

Sources: WFP, UNGIWG, GAUL, GLSCS, OCHA, UNHCR, IPC
The designations employed and the presentation of material in the map(s) do not imply the expression of any opinion on the part of WFP concerning the legal or constitutional status of any country, territory, city or sea, or concerning the delimitation of its frontiers or boundaries.
© World Food Programme 2015