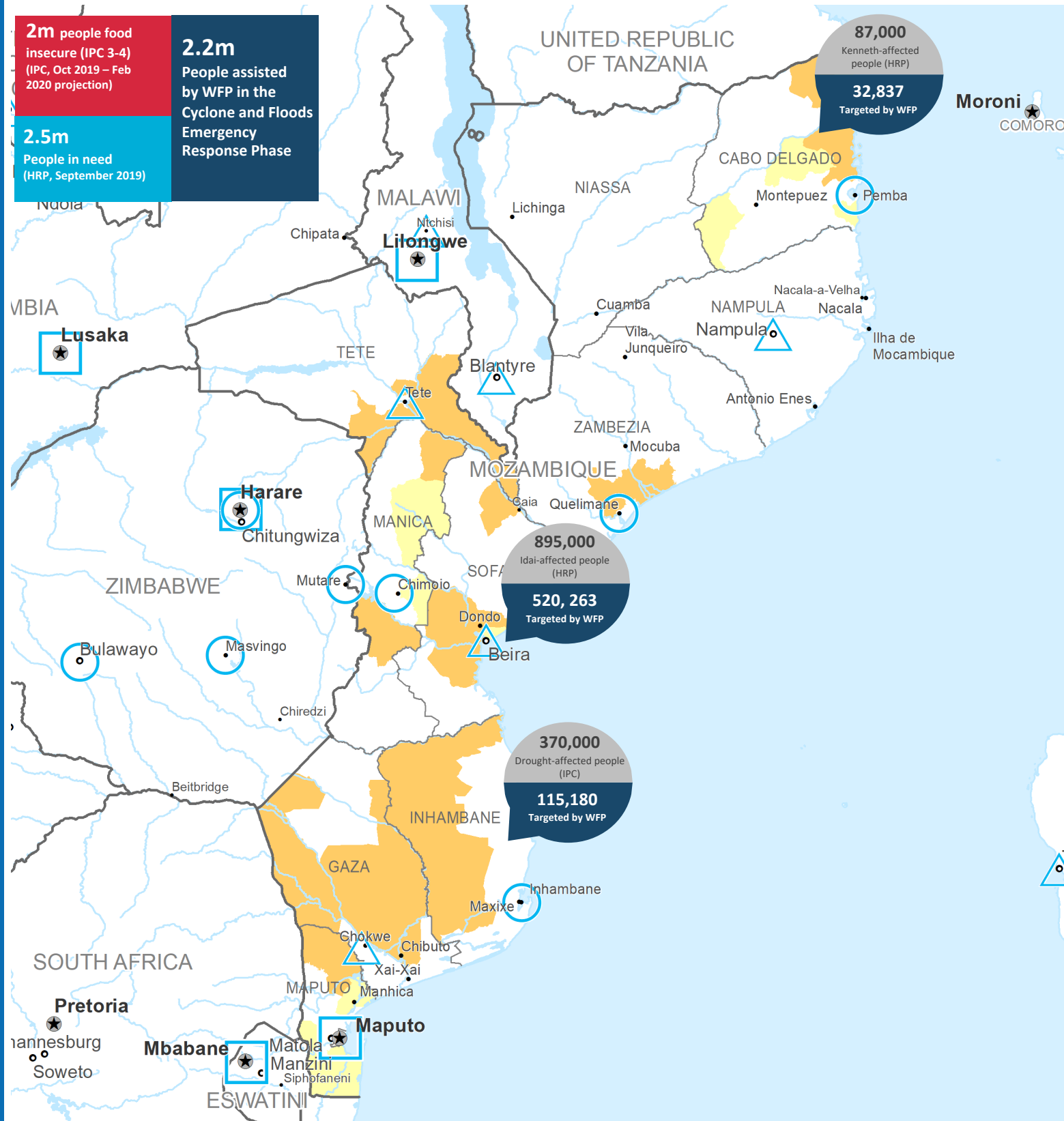


Mozambique

2m people food insecure (IPC 3-4) (IPC, Oct 2019 – Feb 2020 projection)

2.2m People assisted by WFP in the Cyclone and Floods Emergency Response Phase

2.5m People in need (HRP, September 2019)



Emergency Dashboard | March 2020

SAVING LIVES
CHANGING LIVES

- Country Office
- Field Office
- Sub Office
- National Capital
- Major Town
- Intermediate Town
- Small Town
- International boundaries
- Coastline
- Province boundaries
- District boundaries

- IPC Acute Food Insecurity Classification (October 2019-February 2020)
- 0 - Area not analyzed
 - 1 - Minimal
 - 2 - Stressed
 - 3 - Crisis
 - 4 - Emergency
 - 5 - Famine

Sources: WFP, UNGIWG, GAUL, GLCSC, OCHA, UNHCR.
The designations employed and the presentation of material in the map(s) do not imply the expression of any opinion on the part of WFP the delimitation of its frontiers or boundaries.
© World Food Programme 2020.

PEOPLE ASSISTED

Emergency Phase Cyclone Idai and Kenneth

Cyclone Idai
1.83m
March-June 2019

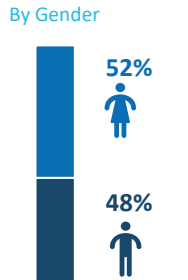
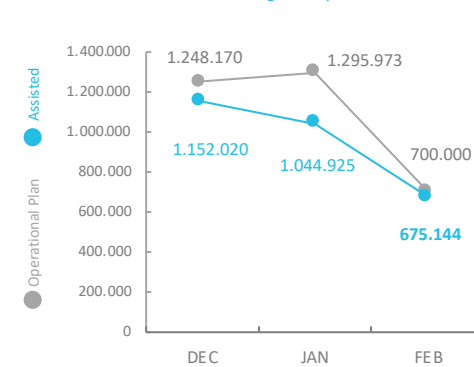
Cyclone Kenneth
316,000
April-July 2019

SOURCE: WFP, JAN 2020

PEOPLE ASSISTED

Recovery Phase Cyclone Idai/ Kenneth and drought response

OPERATIONAL PROFILE



SOURCE: WFP, FEB 2020

FUNDING

Mozambique Country Strategic Plan (CSP)

April – September 2020
Net funding requirements

US\$100m

SOURCE: WFP, FEB 2020

WFP-LED AND SUPPORTED CLUSTERS

FOOD SECURITY AND AGRICULTURE CLUSTER



SOURCE: WFP, JAN 2020

WFP LEVEL 2 EMERGENCY
SINCE 20 September 2019



Produced by the WFP Operations Centre (OPSCEN) jointly with Country Office and Regional Bureau Johannesburg. This dashboard is based on best available information at the time of production. Future updates may vary as new information becomes available.