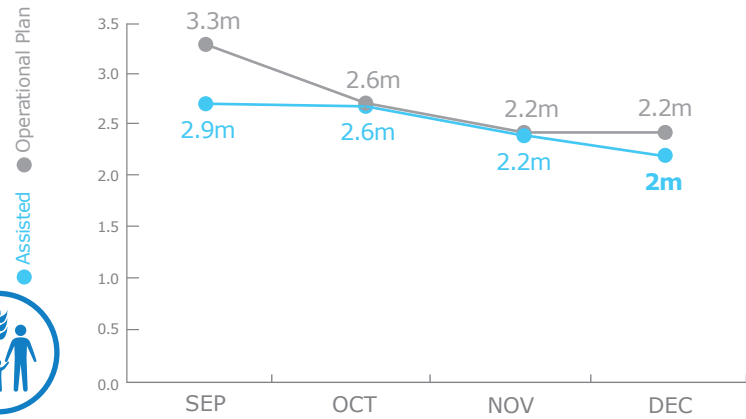


PEOPLE ASSISTED

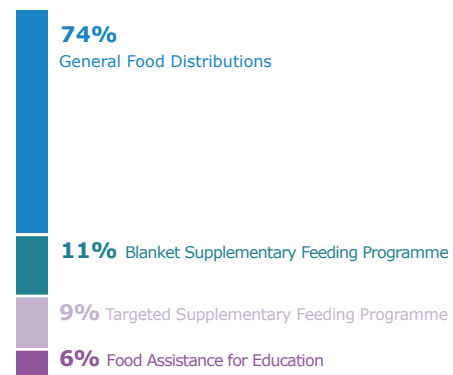
Emergency Operation 200859 and Protracted Relief & Recovery Operation 200572



Source: WFP, 24 January 2018

OPERATIONAL PROFILE

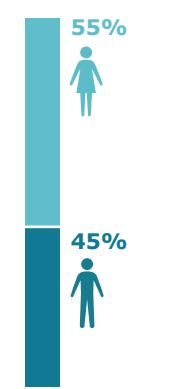
BY ACTIVITY



DEC Assisted

Percentages of activities may include overlaps, ie. beneficiaries that have been assisted with two or more different activities.

BY GENDER



DEC Assisted

Source: WFP, 24 January 2018

FUNDING

Interim Country Strategic Plan (ICSP)



February - July 2018

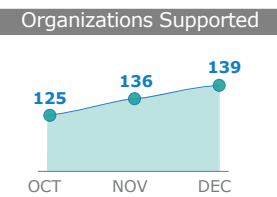
USD 319m
Net Funding Requirements

2018 Requirements **USD 1.06 billion**

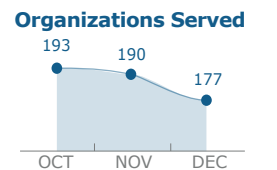
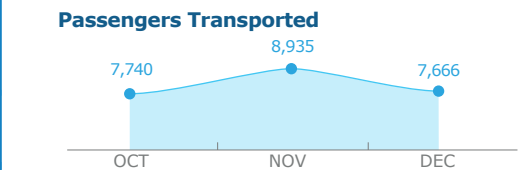
As of 01 January 2018, WFP activities in South Sudan are implemented under a dual structure with the Interim Country Strategic Plan (ICSP), PRRO and EMOP.

Source: WFP, 18 January 2018

WFP-LED & CO-LED CLUSTERS

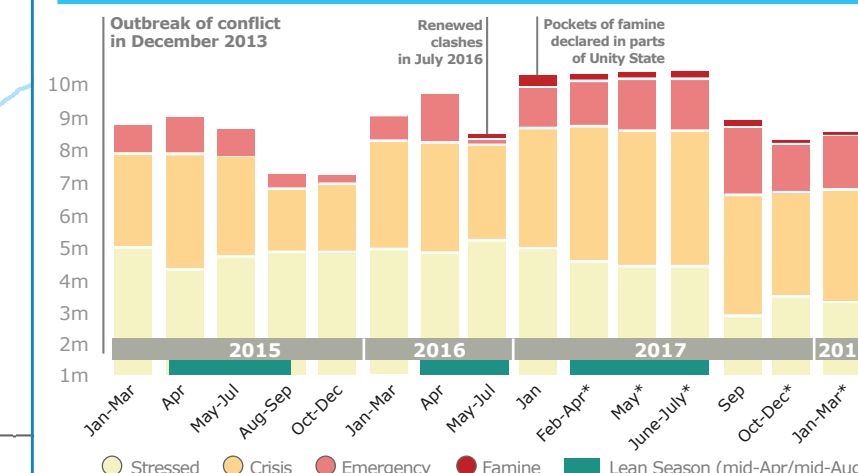


UN Humanitarian Air Service (UNHAS)



Sources: OCHA FTS, 16 January 2018; Clusters 16 January 2018

HISTORICAL FOOD INSECURITY (IPC)



* Projections; Source: IPC, September 2017

WFP LEVEL 3 EMERGENCY

SINCE 23 DECEMBER 2013

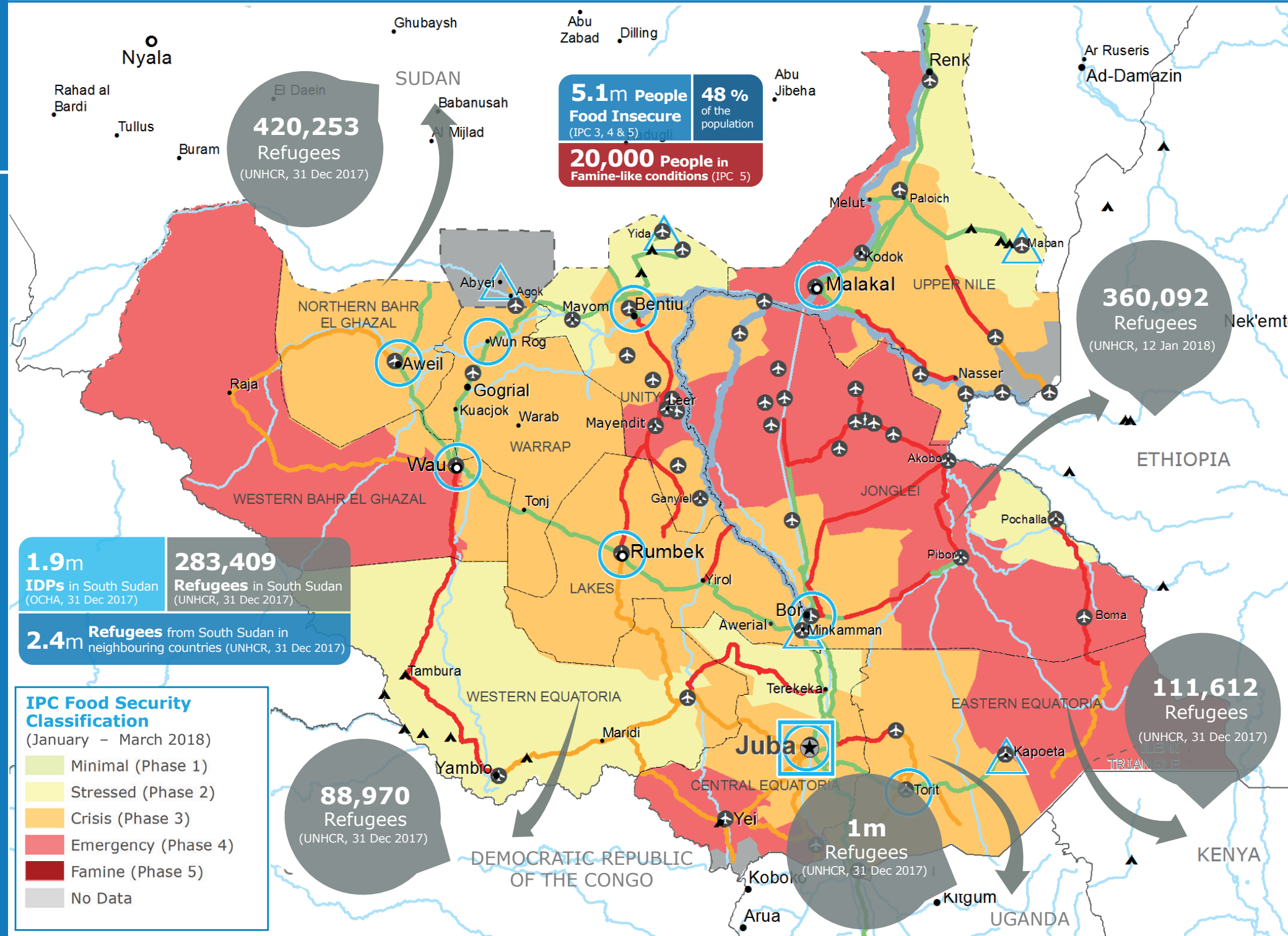
For more information, see the **SITUATION REPORT** and **COUNTRY BRIEF** www.wfp.org/countries/south-sudan

2A EMOP 200859

documents.wfp.org/stellent/groups/public/documents/ep/WFP284303.pdf

Produced by the WFP **Operations Centre (OPSCEN)** jointly with Country Office and Regional Bureau Nairobi

This dashboard is based on best available information at the time of production. Future updates may vary as new information becomes available.



- Country Office
- Sub Office
- Field Office
- Road Open
- Closed Road
- Road with Limited Access
- Refugee / IDP Camp
- UNHAS Connection
- National Capital
- Major Town
- Intermediate Town
- Small Town
- International Boundary
- Undetermined Boundary
- Abyei Region
- State Boundary

Sources: WFP, UNGIWG, GAUL, GLCSC, OCHA, UNHCR, IPC

The designations employed and the presentation of material in the map(s) do not imply the expression of any opinion on the part of WFP concerning the legal or constitutional status of any country, territory, city or sea, or concerning the delimitation of its frontiers or boundaries. © World Food Programme 2018