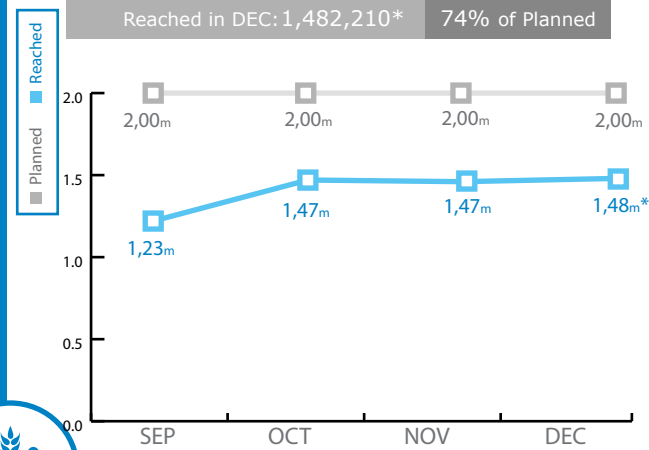


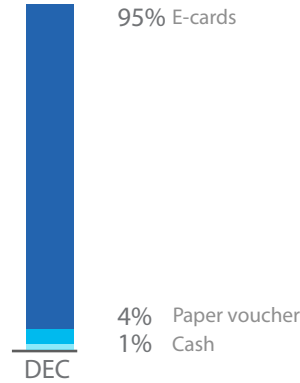
BENEFICIARIES

EMOP 200433



*Under reconciliation

MODALITIES



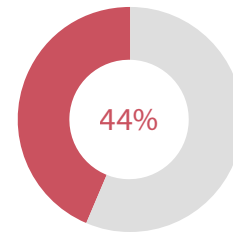
FUNDING

(Source: WFP, 20 January 2016)

NET FUNDING REQUIREMENTS

JANUARY-JUNE 2016

EMOP 200433



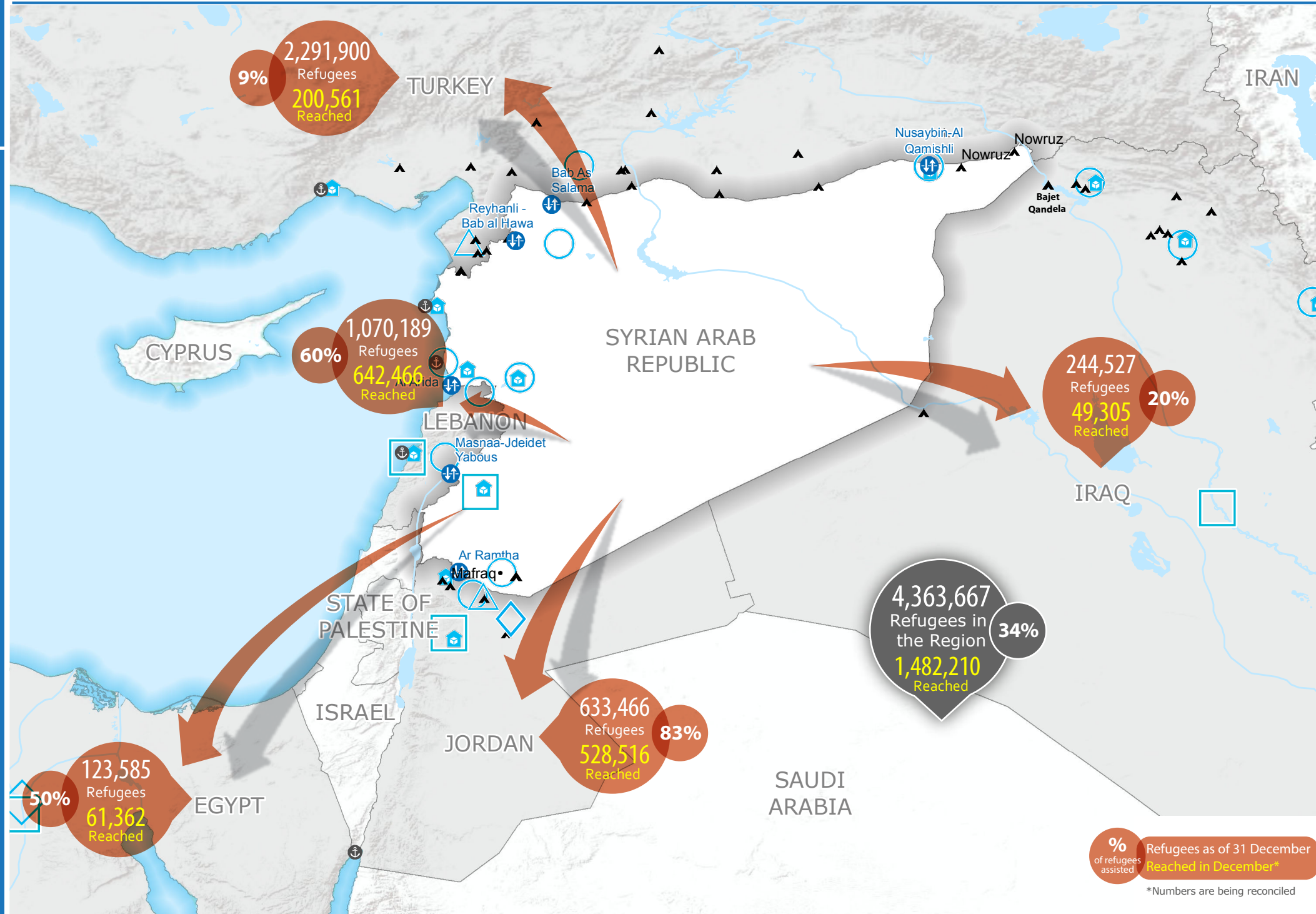
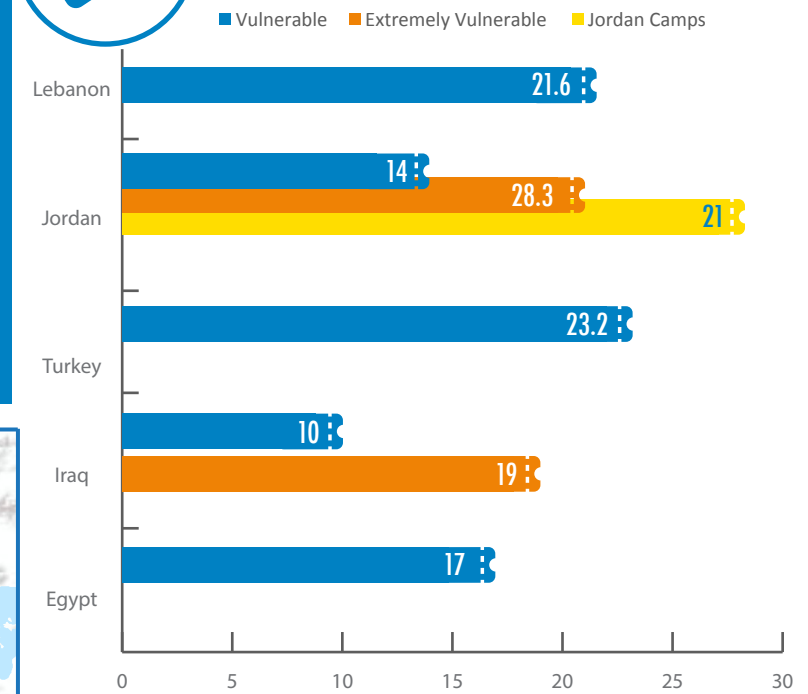
Net Funding Requirements: **114m**
Total Requirements: **261m**

OPERATIONAL CHALLENGES



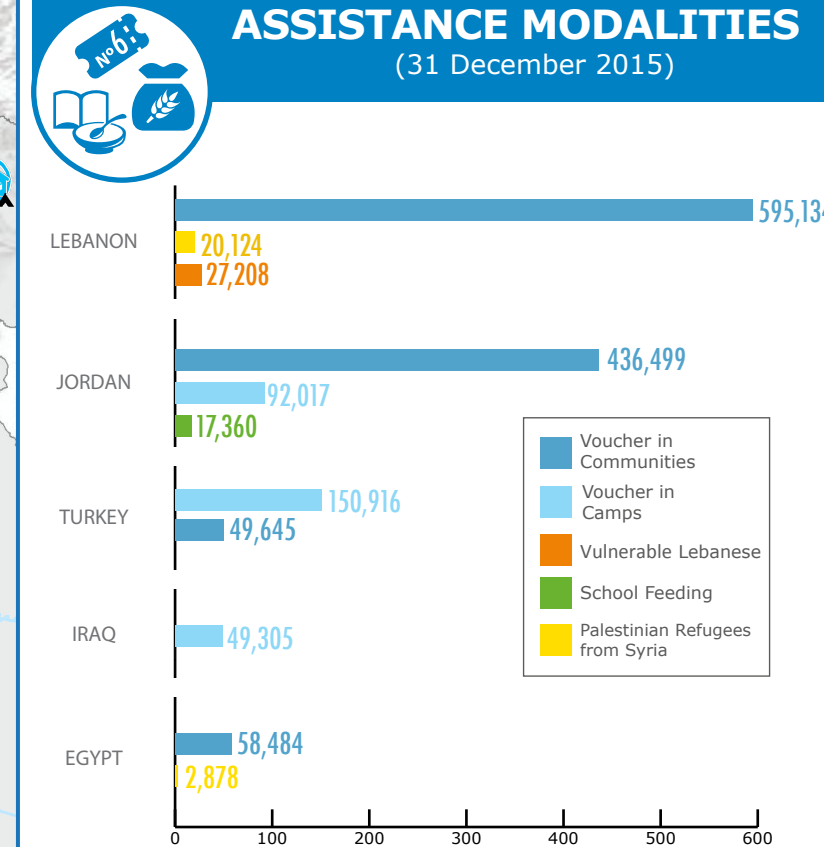
Resources

Voucher Values (USD)



ASSISTANCE MODALITIES

(31 December 2015)



WFP LEVEL 3 EMERGENCY
SINCE 14 DECEMBER 2012

IASC LEVEL 3 EMERGENCY
SINCE 15 JANUARY 2013

Check the SITUATION REPORT
<https://www.wfp.org/countries/syria>

Produced by the WFP Operations Centre (OPSCEN)

This dashboard is based on best available information at the time of production. Future updates may vary as new information becomes available.



- Country Office
- Field Office
- Warehouse
- Refugee Camp
- National Capital
- Major Town
- Intermediate Town
- Small Town
- Sub Office
- Regional Emergency Coordinator's Office
- Road Supply Route
- Official Border Crossing Point
- International boundary line
- Governorate Boundary
- Port

Sources: OCHA, WFP, GLCSC, UNGIWG, UNHCR, Geonames
The designations employed and the presentation of material in the map(s) do not imply the expression of any opinion on the part of WFP concerning the legal or constitutional status of any country, territory, city or sea, or concerning the delimitation of its frontiers or boundaries. ©World Food Programme 2015