

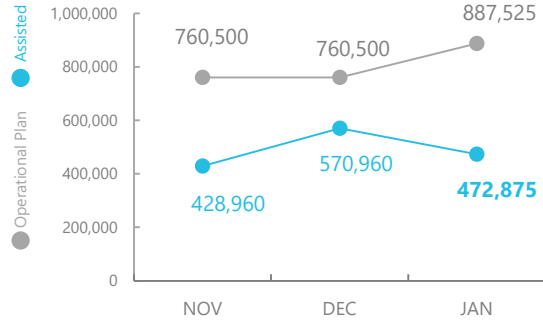


World Food Programme

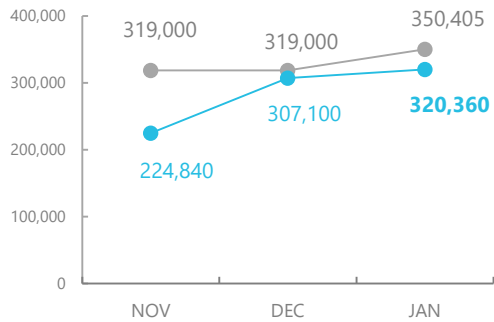
# Niger



**PEOPLE ASSISTED**  
Niger Transitional Interim Country Strategic Plan (T-ICSP)



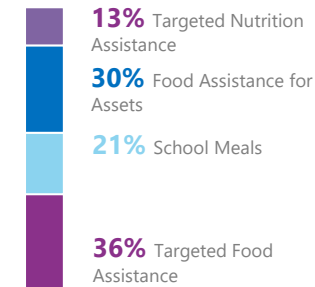
**PEOPLE ASSISTED**  
Niger Crisis Response



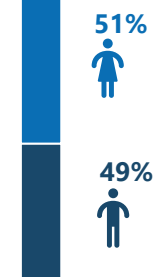
SOURCE: WFP, 26 MAR 2020



**OPERATIONAL PROFILE**  
By Activity



By Gender



SOURCE: WFP, 20 MAR 2020




**FUNDING**  
Niger Transitional Interim Country Strategic Plan (T-ICSP)

April – September 2020  
**Net funding requirements**

**US\$87m**

January – December 2020  
**2020 Humanitarian Response Plan**



**Contributions: US\$38m**  
Requirements: US\$400m

SOURCE: WFP, 10 APR 2020, FTS, APR 2020

## WFP-LED AND SUPPORTED CLUSTERS



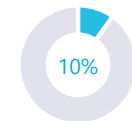
**FOOD SECURITY CLUSTER**



Received: US\$13m  
Required: US\$104m



**NUTRITION CLUSTER**



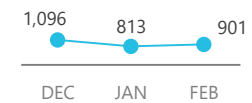
Received: US\$7m  
Required: US\$70.8m

SOURCE: HRP, 16 APR 2020



**UN HUMANITARIAN AIR SERVICES (UNHAS)**

Passengers Transported



Organizations Supported

**81**

SOURCE: WFP, 20 MAR 2020

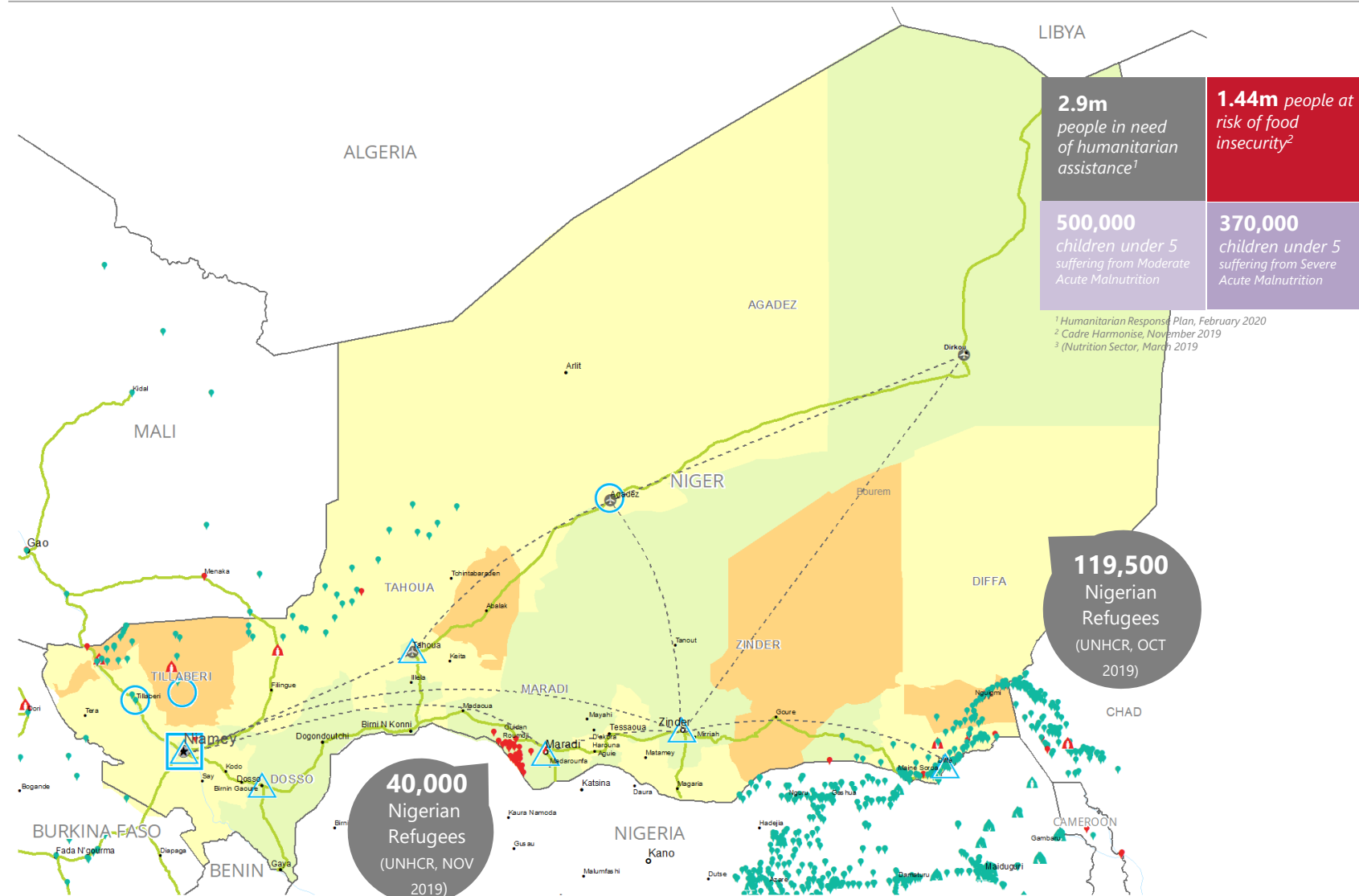
**WFP LEVEL 3 EMERGENCY**

SINCE 09 SEPTEMBER 2019  
REGIONAL LEVEL 3 EMERGENCY COVERING WFP OPERATIONS IN BURKINA FASO, MALI AND NIGER

For more information, see the SITUATION REPORT and COUNTRY BRIEF  
<https://www1.wfp.org/countries/NIGER>



Produced by the WFP Operations Centre (OPSCEN) jointly with Country Office and Regional Bureau Dakar. This dashboard is based on best available information at the time of production. Future updates may vary as new information becomes available.



**CH Food Security Classification**  
June – August 2020 projection

- No data
- Crisis (Phase3)
- Minimal (Phase1)
- Stressed (Phase2)
- Emergency (Phase 4)
- Famine (Phase5)

- Country Office
- Sub Office
- Field Office

- IDP Camp
- IDP Center
- IDP Location

- Refugee Camp
- Refugee Center
- Refugee Location

- Warehouse
- UNHAS Connection
- UNHAS Route

- National Capital
- Major Town
- Intermediate Town
- Small town

- International Boundary
- Region Boundary
- River

Sources: WFP, UNGIWG, GAUL, GLCSC, OCHA, UNHCR.

The designations employed and the presentation of material in the map(s) do not imply the expression of any opinion on the part of WFP concerning the legal or constitutional status of any country, territory, city or sea, or concerning the delimitation of its frontiers or boundaries.  
© World Food Programme 2020.