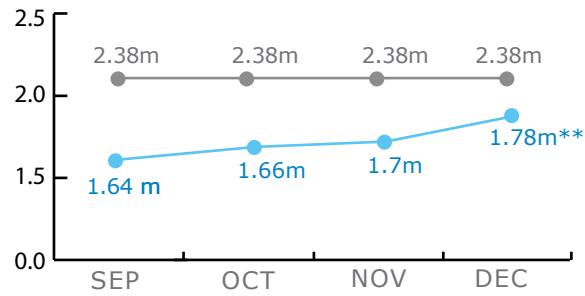


BENEFICIARIES

Emergency Operation 200433

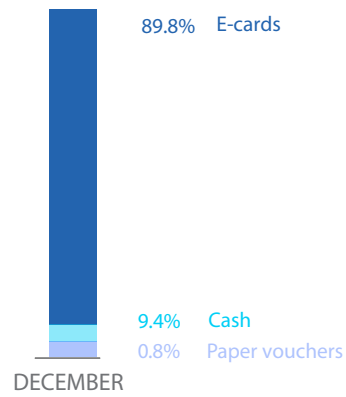


PEOPLE ASSISTED WITH FOOD ENTITLEMENTS*



*Excluding livelihoods activities
**figures are being reconciled

MODALITIES




NET FUNDING REQUIREMENTS

FUNDING

Six Month Outlook**

EMOP 200433
PRRO 200987

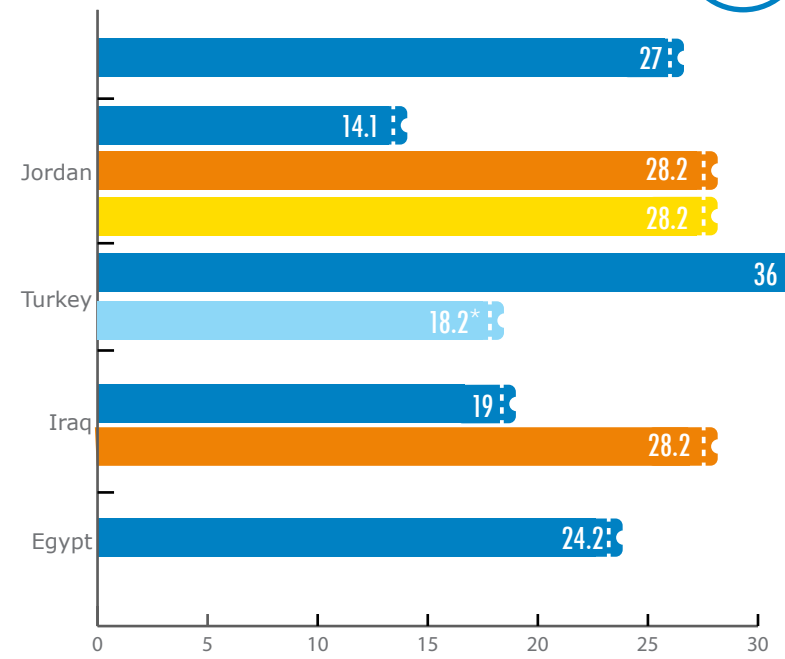


*The emergency operation (EMOP) ended in December 2016. A new Protracted Relief and Recovery Operation (PRRO) started in January 2017.
** Funding outlook covers Jan-June 2017.

VOUCHER VALUES (USD)

(December 2016)

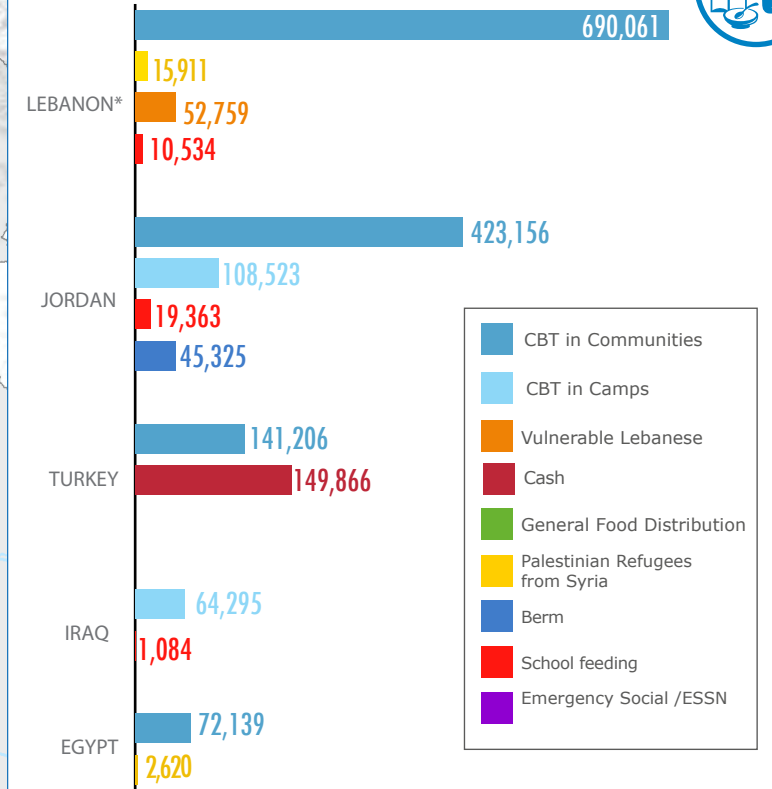
Legend: Vulnerable, Extremely Vulnerable, Jordan Camps, Turkey Camps



* Being subsidized with TL35 (USD12.7) by Turkish Government

ASSISTANCE MODALITIES

(December 2016)



* In addition to 1,400 people benefited through Food for Assets programmes as well as 50,580 who benefited through the cash for education programme

WFP LEVEL 3 EMERGENCY

SINCE 14 DECEMBER 2012

IASC LEVEL 3 EMERGENCY

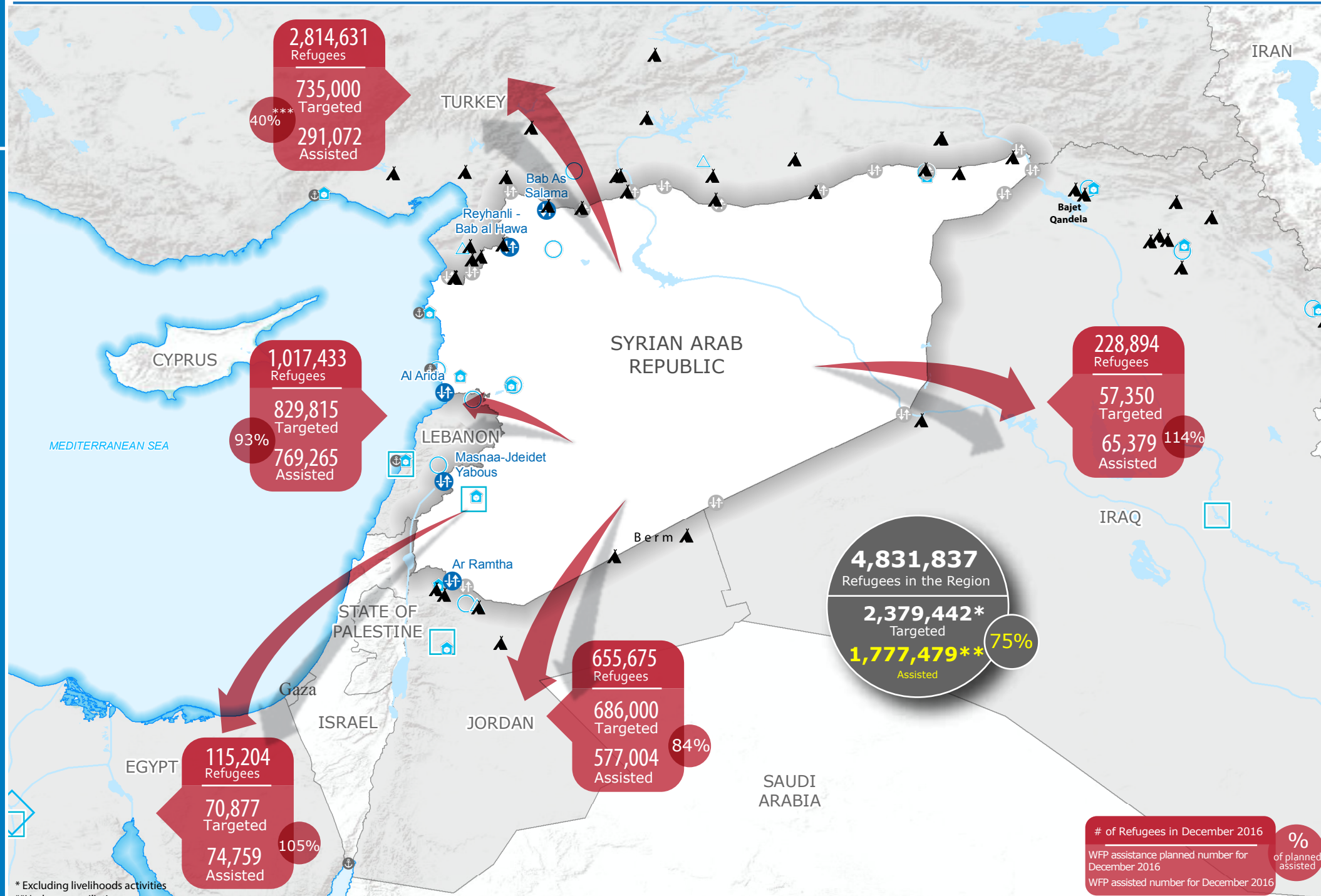
SINCE 15 JANUARY 2013

Check the **SITUATION REPORT**

<https://www.wfp.org/countries/syria>

Jointly produced by the WFP **Operations Centre (OPSCEN)** and the WFP Amman Sub Regional Office for the Syria Crisis.

This dashboard is based on best available information at the time of production. Future updates may vary as new information becomes available.



of Refugees in December 2016

WFP assistance planned number for December 2016

WFP assisted number for December 2016

% of planned assisted

* Excluding livelihoods activities

** Under reconciliation.

***WFP's expansion in host communities initially faced challenges. With the rollout of the ESSN, the number of beneficiaries is expected to grow rapidly.

- Country Office
- Field Office
- Warehouse
- Refugee Camp
- Sub Office
- Open Border Crossing Point
- Port
- International boundary line

Sources: OCHA, WFP, GLCSC, UNGIWG, UNHCR, Geonames
The designations employed and the presentation of material in the map(s) do not imply the expression of any opinion on the part of WFP concerning the legal or constitutional status of any country, territory, city or sea, or concerning the delimitation of its frontiers or boundaries. ©World Food Programme 2015

This dashboard is based on best available information at the time of production. Future updates may vary as new information becomes available.