



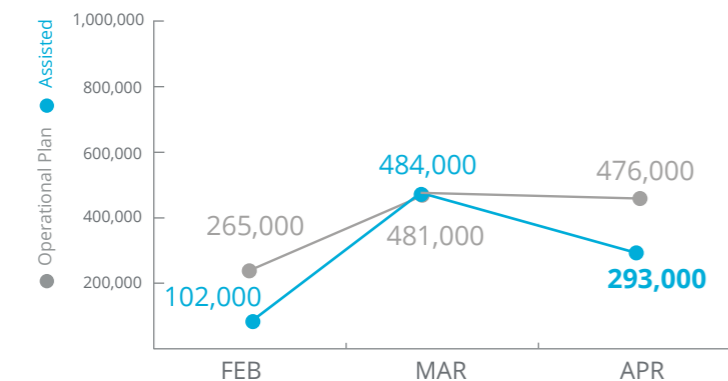
World Food Programme

Iraq



PEOPLE ASSISTED

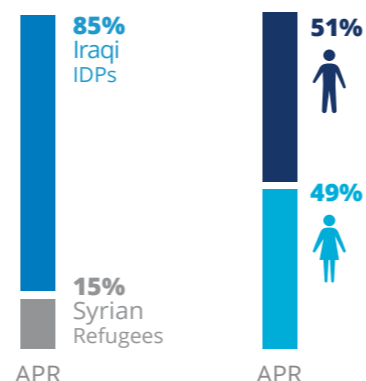
Iraq Transitional Interim Country Strategic Plan



SOURCE: WFP, 26 APRIL 2019



OPERATIONAL PROFILE



FUNDING

Iraq Transitional Interim Country Strategic Plan (TICSP)

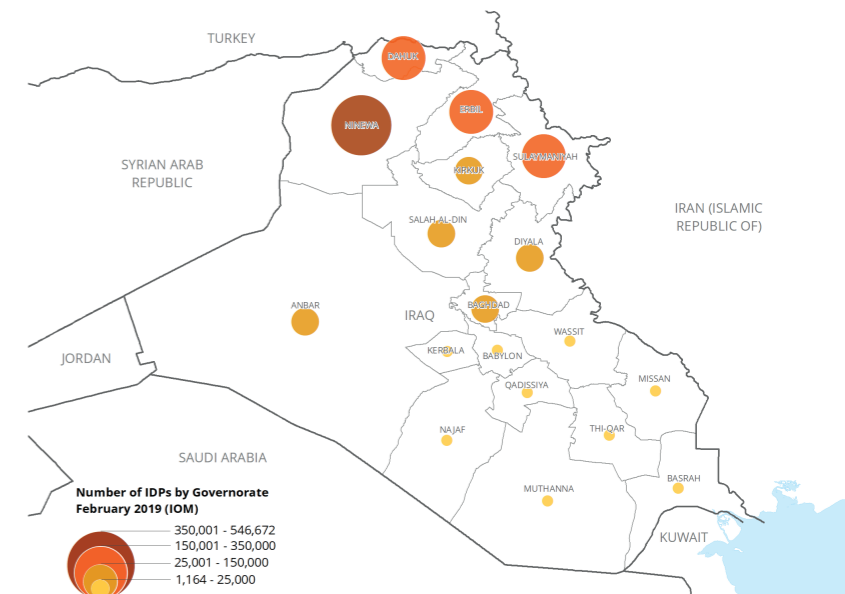
May - October 2019
US\$62.1m
Net funding requirement*

* Does not include Strategic Outcome 5 of the T-ICSP (Provision of cluster services and common services)

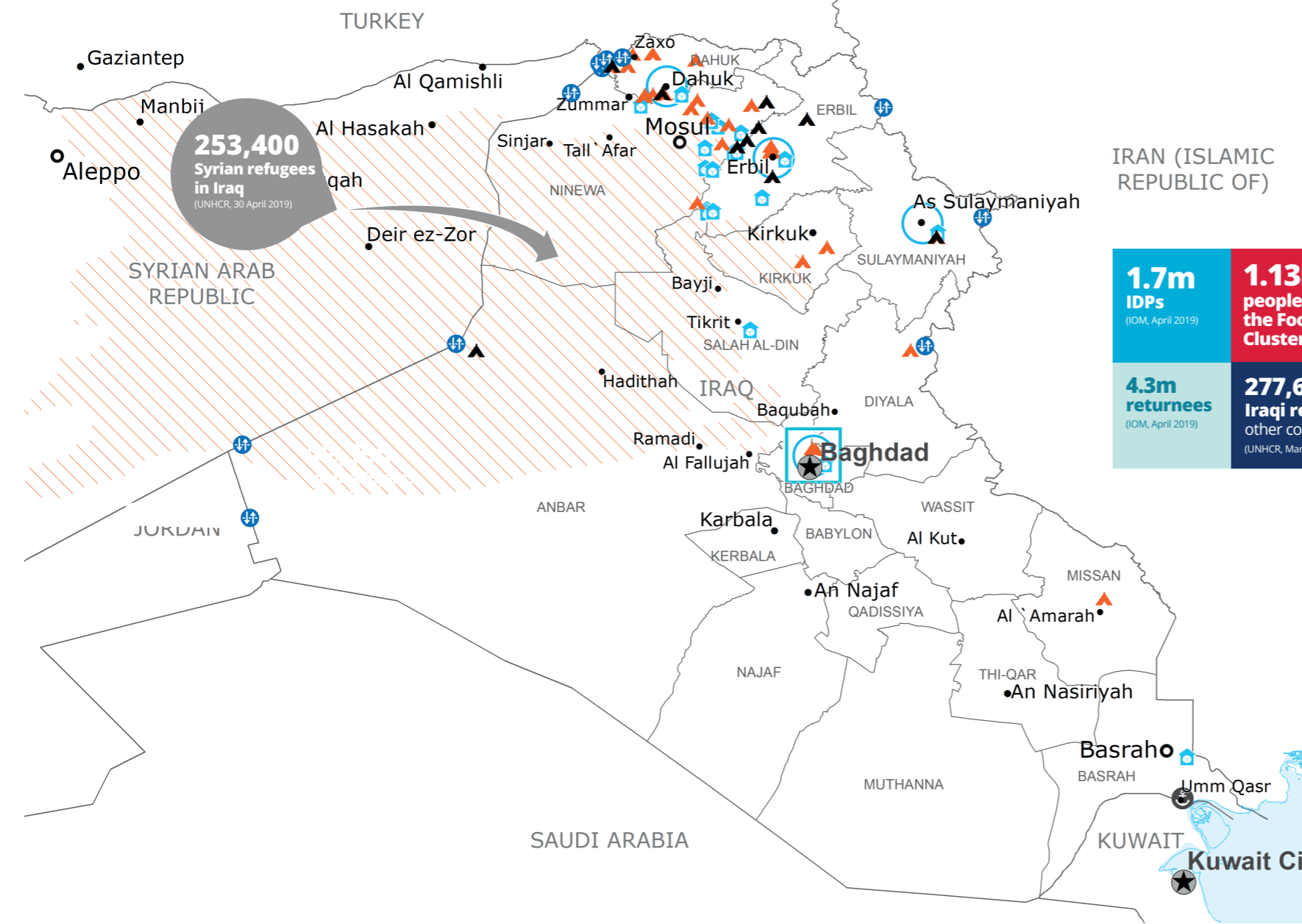
SOURCE: WFP, 26 APRIL 2019

IDPs BY LOCATION

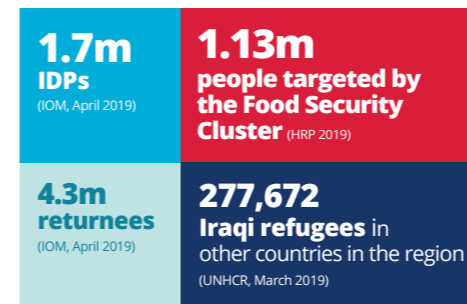
AS OF FEBRUARY 2019



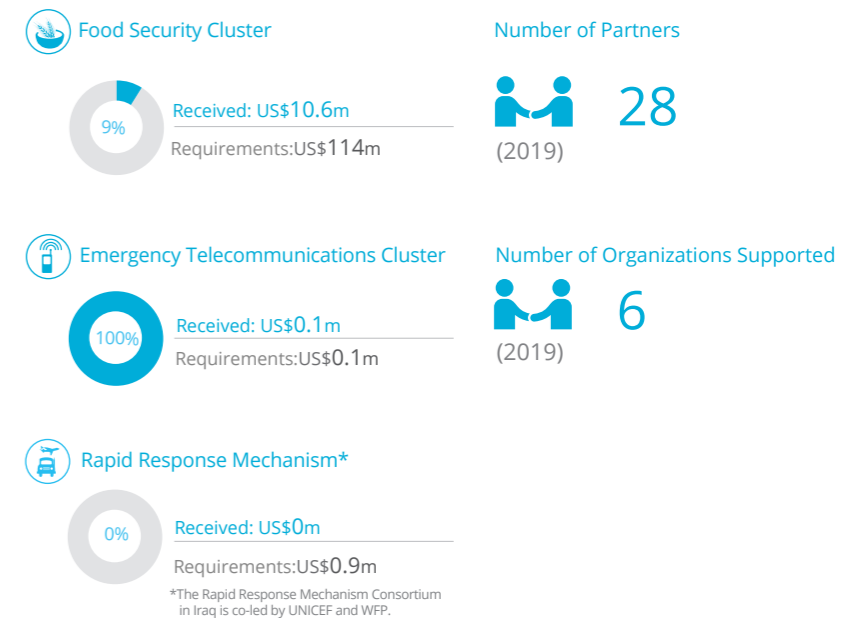
SOURCE: IOM DTM ROUND 106, FEBRUARY 2019



IRAN (ISLAMIC REPUBLIC OF)



WFP-LED & SUPPORTED CLUSTERS



SOURCE: OCHA FTS, 29 MAY 2019

WFP LEVEL 2 EMERGENCY
SINCE 30 NOVEMBER 2017 (LEVEL 3 EMERGENCY SINCE JUNE 2014)

For more information, see the SITUATION REPORT and COUNTRY BRIEF
www.wfp.org/countries/iraq

1 Iraq Transitional Interim Country Strategic Plan
<https://www1.wfp.org/operations/iq01-iraq-transitional-icsp-january-2018-june-2019>

Produced by the WFP Operations Centre (OPSCEN) jointly with Country Office and Regional Bureau Cairo. This dashboard is based on best available information at the time of production. Future updates may vary as new information becomes available.

- Country Office
- Sub Office
- Logistics Hub Planned
- Warehouse
- Border Crossing Point
- Road Supply Route
- Waterway Supply Route
- UNHAS Route
- IDP Camp
- Refugee Camp
- National Capital
- Major Town
- Intermediate Town
- Small Town
- International Boundary
- Province Boundary
- Restricted Access Area

Sources: WFP, UNGIWG, GAUL, GLCSC, OCHA, UNHCR, IOM, INSO.

The designations employed and the presentation of material in the map(s) do not imply the expression of any opinion on the part of WFP concerning the legal or constitutional status of any country, territory, city or sea, or concerning the delimitation of its frontiers or boundaries. © World Food Programme 2019.