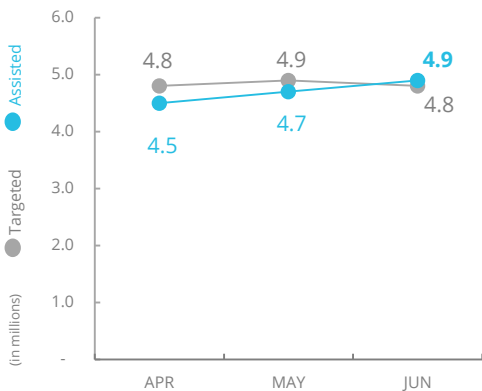
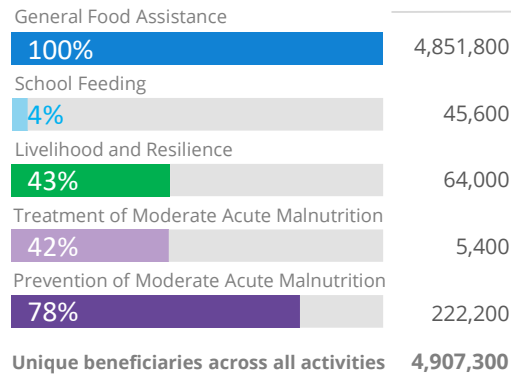


PEOPLE ASSISTED General Food Assistance



OPERATIONAL PROFILE By Activity (June)



SOURCE: WFP, 06 AUG 2020

COVID-19 OPERATIONAL IMPACT

Assisted	Status	WFP Response
4,851,800	100%	Mitigation measures in place
45,600	4%	In-school assistance suspended. Out-of-school assistance ongoing
64,000	43%	Operational adjustments
5,400	42%	Operational adjustments
222,200	78%	Mitigation measures in place.

✔ Ongoing
 ! Partially Suspended
 ✘ Suspended

FUNDING Syria Interim Country Strategic Plan (ICSP)

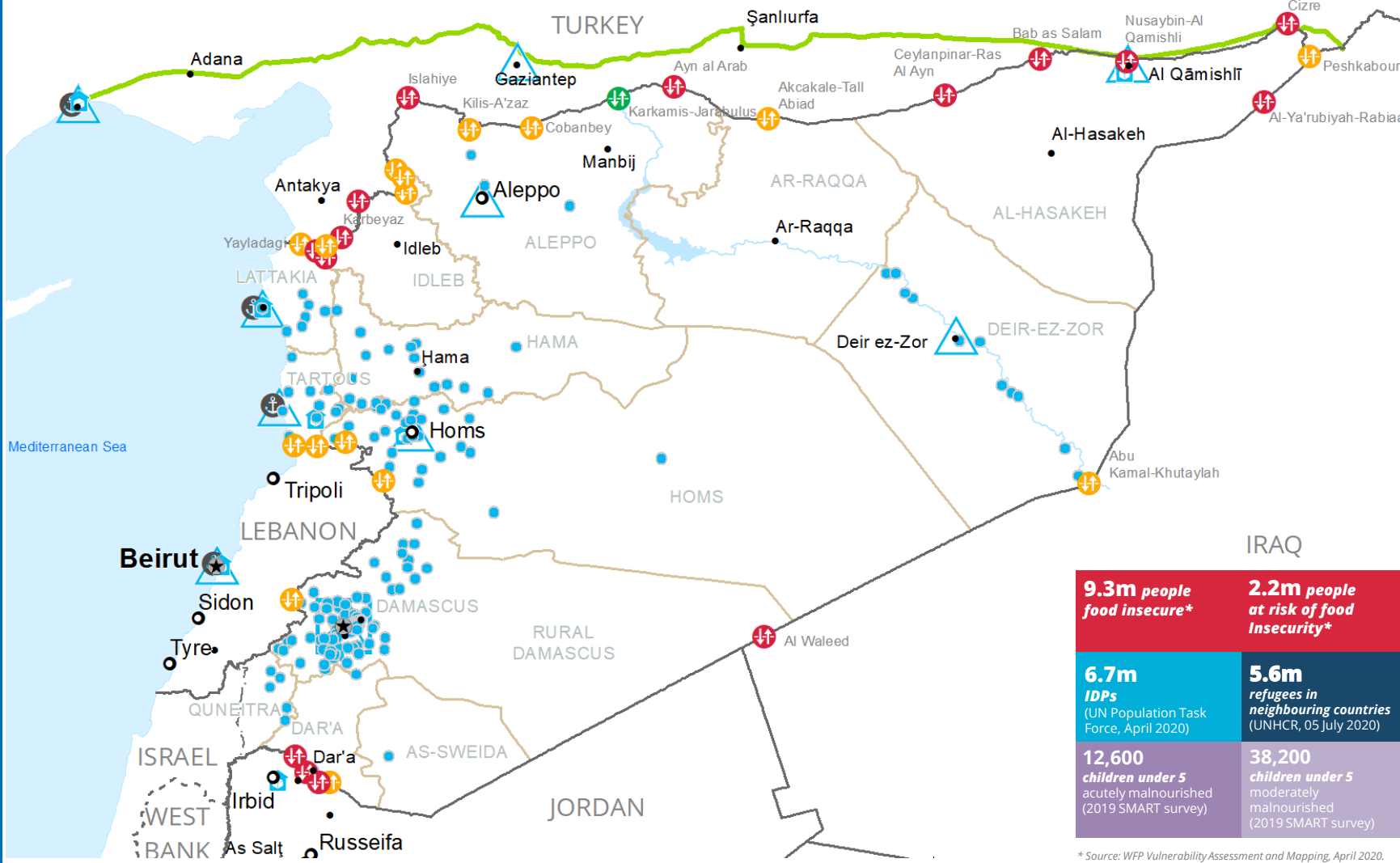
August 2020 – January 2021

Net funding requirements (US\$) 307m

2020 LEVEL 3 RESPONSE (US\$)



SOURCE: WFP, 06 AUG 2020



9.3m people food insecure* **2.2m people at risk of food insecurity***

6.7m IDPs (UN Population Task Force, April 2020) **5.6m refugees in neighbouring countries** (UNHCR, 05 July 2020)

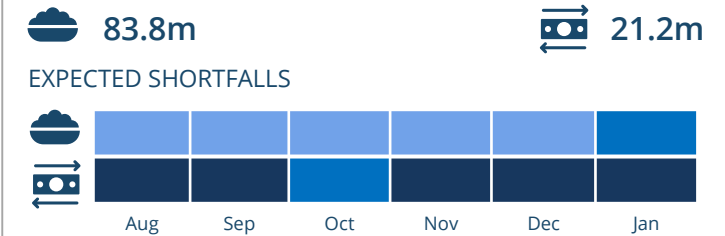
12,600 children under 5 acutely malnourished (2019 SMART survey) **38,200 children under 5 moderately malnourished** (2019 SMART survey)

*Source: WFP Vulnerability Assessment and Mapping, April 2020.

Sources: WFP, OCHA, GLCSC, UNGIWG, UNHCR, Geonames


The designations employed and the presentation of material on this map do not imply the expression of any opinion whatsoever on the part of WFP concerning the legal or constitutional status of any country, territory, city or sea or concerning the delimitation of its frontiers or boundaries. © World Food Programme 2020

AVERAGE MONTHLY FUNDING REQUIREMENTS (6 Months - US\$)



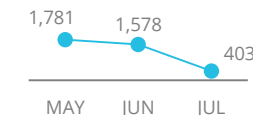
SOURCE: WFP, 06 JULY 2020

WFP-LED AND SUPPORTED CLUSTERS

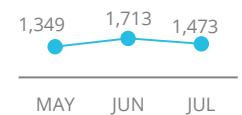


SOURCE: CLUSTERS, 06 AUG 2020

Trucks Transhipped from Turkey



Relief Goods Stored (m³)



SOURCE: WFP, 06 AUG 2020

- Country Office
- Warehouse
- National Capital
- International Boundary
- Food Distribution Points (FDP) in May 2020
- Field Office
- Open Border Crossings
- Major Town
- Governorate Boundary
- Regular Deliveries
- Open Border Crossings with Restrictions
- Intermediate Town
- Armistice Boundary
- Cross-Border Deliveries
- Closed Border Crossings
- Road Supply Route
- Port

Approx. 50% of total FDP are displayed on this map.

