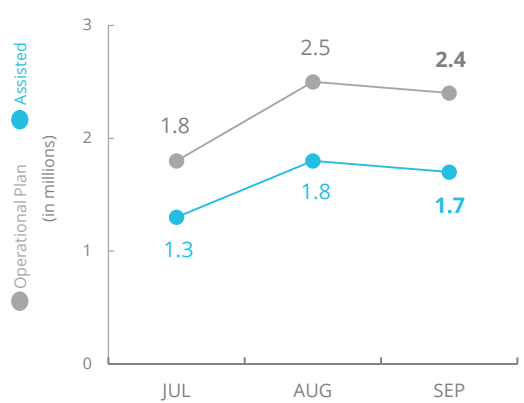


South Sudan

PEOPLE ASSISTED

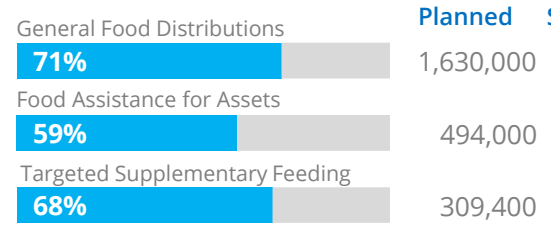
South Sudan Interim Country Strategic Plan (ICSP)



SOURCE: WFP, 10 NOV 2020

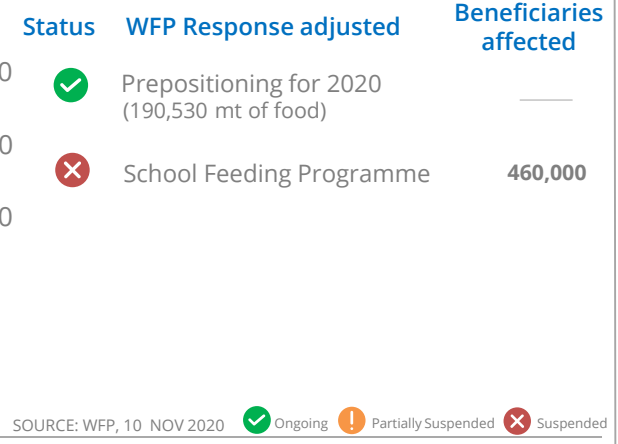
OPERATIONAL PROFILE

By Activity (September)



SOURCE: WFP, 10 NOV 2020

COVID-19 OPERATIONAL IMPACT




SOURCE: WFP, 10 NOV 2020

FUNDING

South Sudan Interim Country Strategic Plan (ICSP)
November 2020 - April 2021

US\$ 548m
Net funding requirements

2020 LEVEL 3 RESPONSE
Requirements: US\$931.2m
Contributions: US\$809.9m

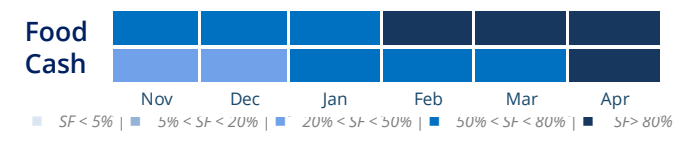


SOURCE: WFP, 23 OCT 2020

AVERAGE MONTHLY FUNDING REQUIREMENTS (US\$)

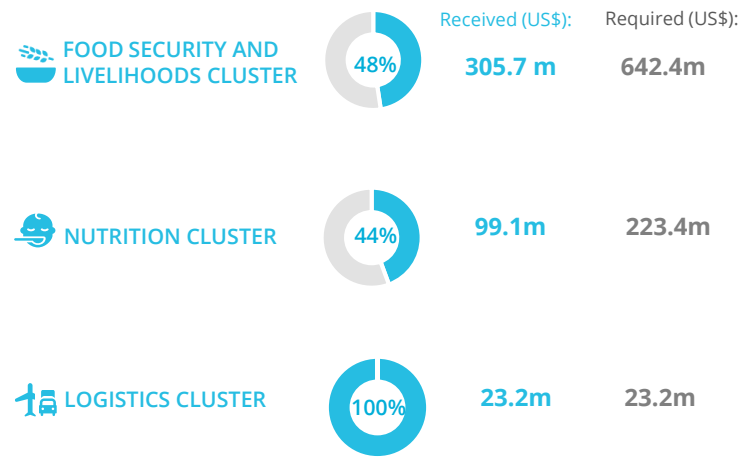


EXPECTED SHORTFALLS



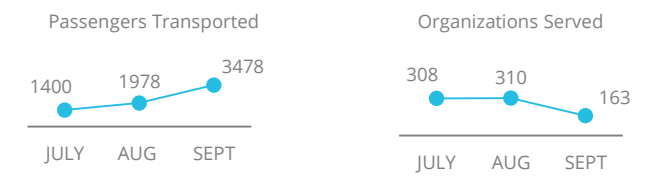
SOURCE: WFP, 11 NOV 2020

WFP-LED AND SUPPORTED CLUSTERS

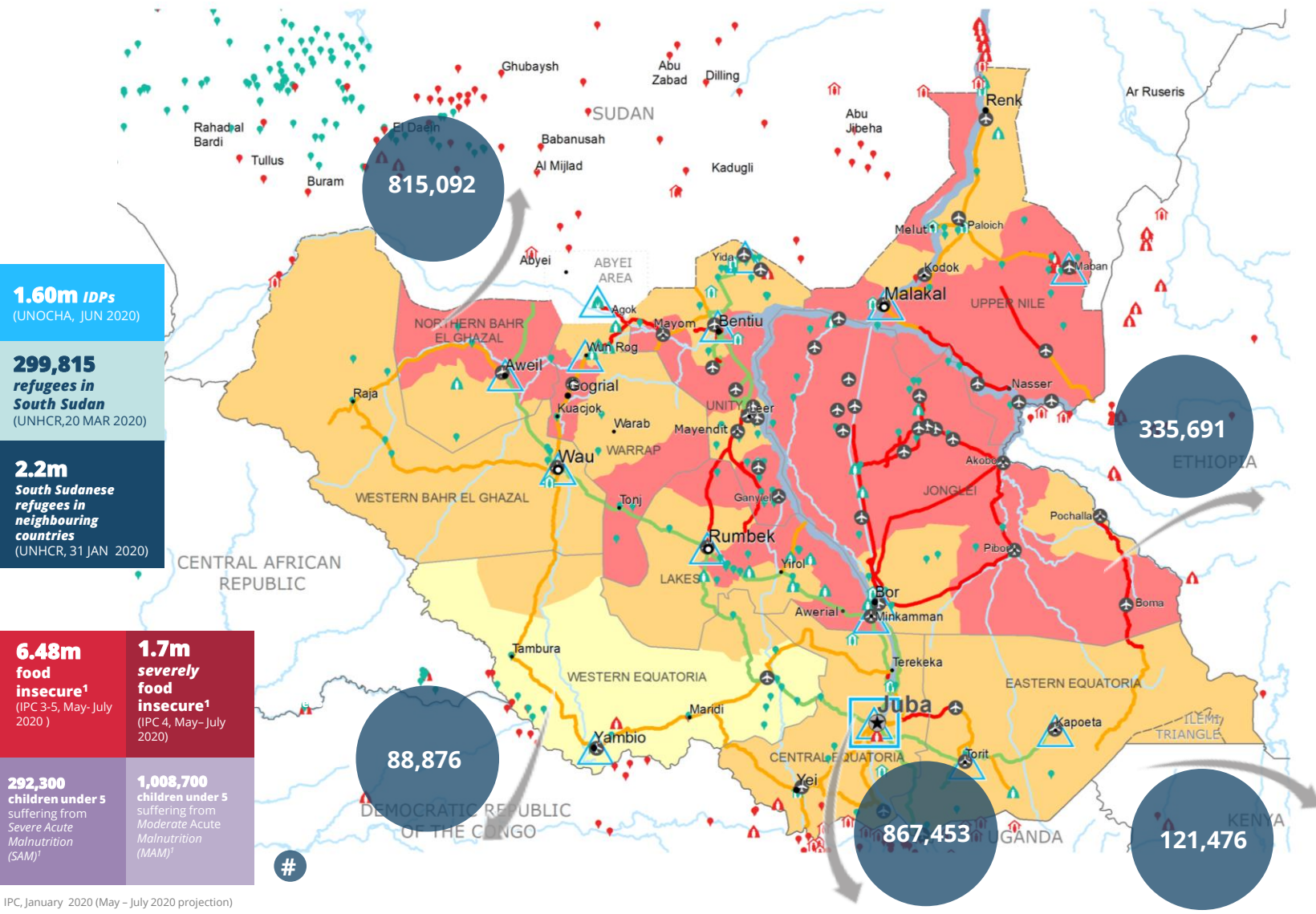


SOURCE: WFP, 11 NOV 2020

UN HUMANITARIAN AIR SERVICES (UNHAS)



SOURCE: WFP, 01 OCT 2020



1.60m IDPs
(UNOCHA, JUN 2020)

299,815 refugees in South Sudan
(UNHCR, 20 MAR 2020)

2.2m South Sudanese refugees in neighbouring countries
(UNHCR, 31 JAN 2020)

6.48m food insecure¹
(IPC 3-5, May-July 2020)

1.7m severely food insecure¹
(IPC 4, May-July 2020)

292,300 children under 5 suffering from Severe Acute Malnutrition (SAM)¹

1,008,700 children under 5 suffering from Moderate Acute Malnutrition (MAM)¹

¹ IPC, January 2020 (May - July 2020 projection)

IPC Food Security Classification
May - July 2020 Projection

- No data
- Crisis (Phase3)
- Minimal (Phase1)
- Stressed (Phase2)
- Famine (Phase5)
- Emergency (Phase 4)

Country Office (Square), **Sub Office** (Circle), **Field Office** (Triangle)

Road Closed (Red line), **Road Open** (Green line), **Road with restricted access** (Yellow line)

IDP Camp (Green house), **IDP Center** (Blue house), **IDP Location** (Green dot)

Refugee Camp (Red house), **Refugee Center** (Red house), **Refugee Location** (Red dot)

National Capital (Star), **Major Town** (Circle), **Intermediate Town** (Dot), **Small town** (Dot)

International Boundary (Dashed line), **State boundary** (Dotted line), **River** (Blue line)

UNHAS Connection (Star with circle)

Sources: WFP, UNGIWG, GAUL, GLCSC, OCHA, UNHCR. Access Constraints Map, February 2020.

The designations employed and the presentation of material in the map(s) do not imply the expression of any opinion on the part of WFP concerning the legal or constitutional status of any country, territory, city or sea, or concerning the delimitation of its frontiers or boundaries. © World Food Programme 2020

WFP LEVEL 3 EMERGENCY
SINCE 23 December 2013

2A (Gender icon)

[SITUATION REPORT and COUNTRY BRIEF](#)