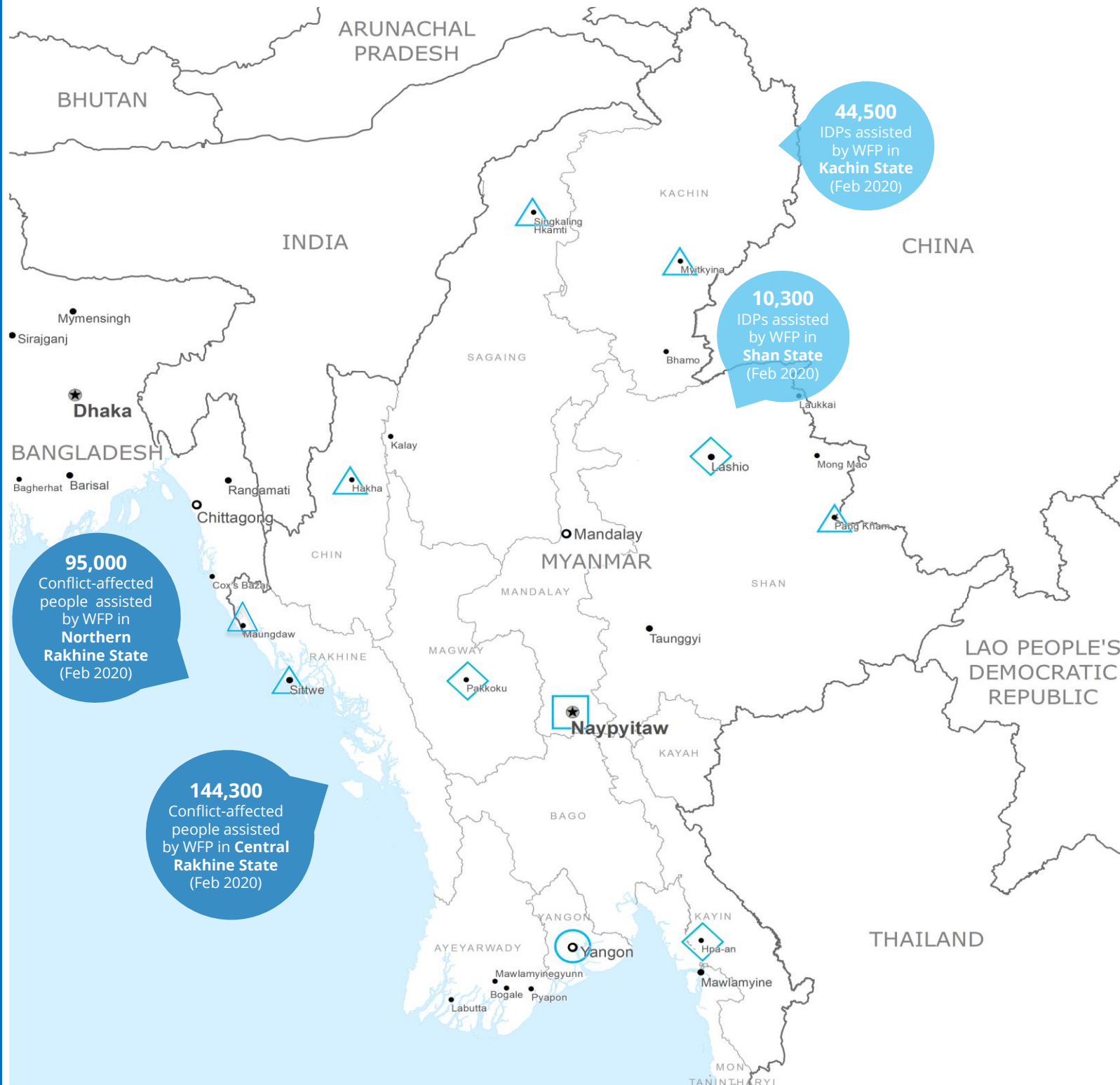




World Food Programme

# Myanmar



- Country Office
- Area Office
- Sub Country Office
- Field Office
- National Capital
- Major Town
- Intermediate Town
- Small town
- International boundary
- Province Boundary
- River
- Surface Waterbody

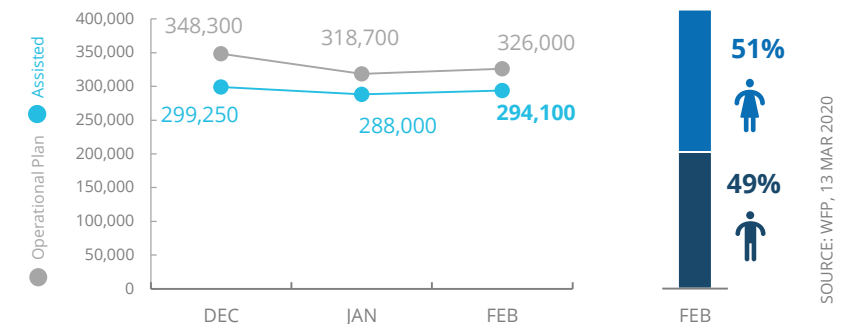
Data sources: WFP, UNHCR, UNGIWG, GAUL, GLCSC, OCHA IPC.

The designations employed and the presentation of material in the map(s) do not imply the expression of any opinion on the part of WFP concerning the legal or constitutional status of any country, territory, city or sea, or concerning the delimitation of its frontiers or

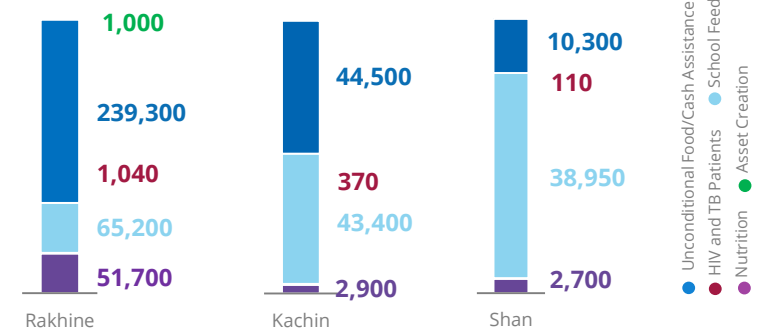
© World Food Programme 2020



## PEOPLE ASSISTED Emergency Relief Operations



## OPERATIONAL PROFILE WFP Operations in Rakhine, Kachin and Shan States (By Activity - for February 2020)



## FUNDING

Myanmar Country Strategic Plan (CSP)  
March - August 2020  
**Net funding requirements US\$28.3m**

Emergency Relief Assistance  
March - August 2020  
**Net funding requirements US\$22.7m**

**2020 Humanitarian Response Plan**  
January - December 2020  
**1%** Contributions: US\$2.1m  
Requirements: US\$216.3m

## WFP-LED AND SUPPORTED SECTORS



### FOOD SECURITY SECTOR



### NUTRITION SECTOR



## WFP LEVEL 2 EMERGENCY SINCE 10 MAY 2018

For more information, see the COUNTRY BRIEF



Myanmar Country Strategic Plan (2018-2022)



Produced by the WFP Operations Centre (OPSCEN) jointly with Country Office and Regional Bureau Bangkok. This dashboard is based on best available information at the time of production. Future updates may vary as new information becomes available.

SOURCE: WFP, 13 MAR 2020

SOURCE: OCHA, 13 MAR 2020