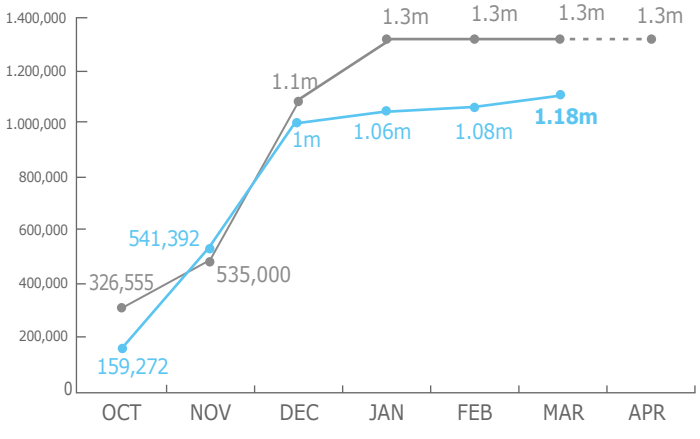


PEOPLE ASSISTED

Emergency Operation 200777



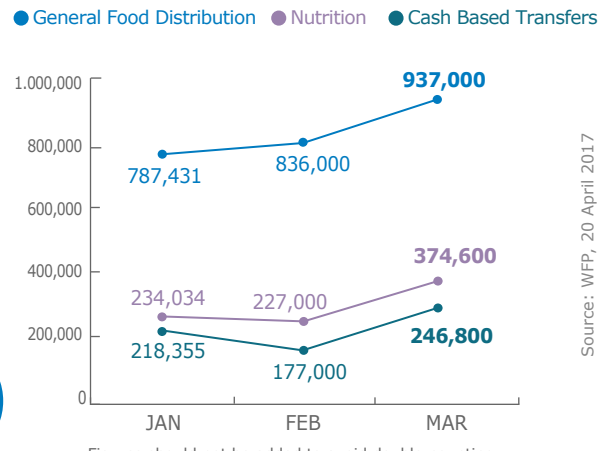
NIGERIA



OPERATIONAL PROFILE



BY ACTIVITY



FUNDING

Nigeria component of Emergency Operation 200777



May - October 2017
US\$224m
Net Funding Requirements

PROJECT RESOURCES: COMMON SERVICES

Special Operation 200834
UN Humanitarian Air Services (UNHAS) NIGERIA

6 month Requirements: US\$9.6m | 6 month Shortfall: US\$2.1m

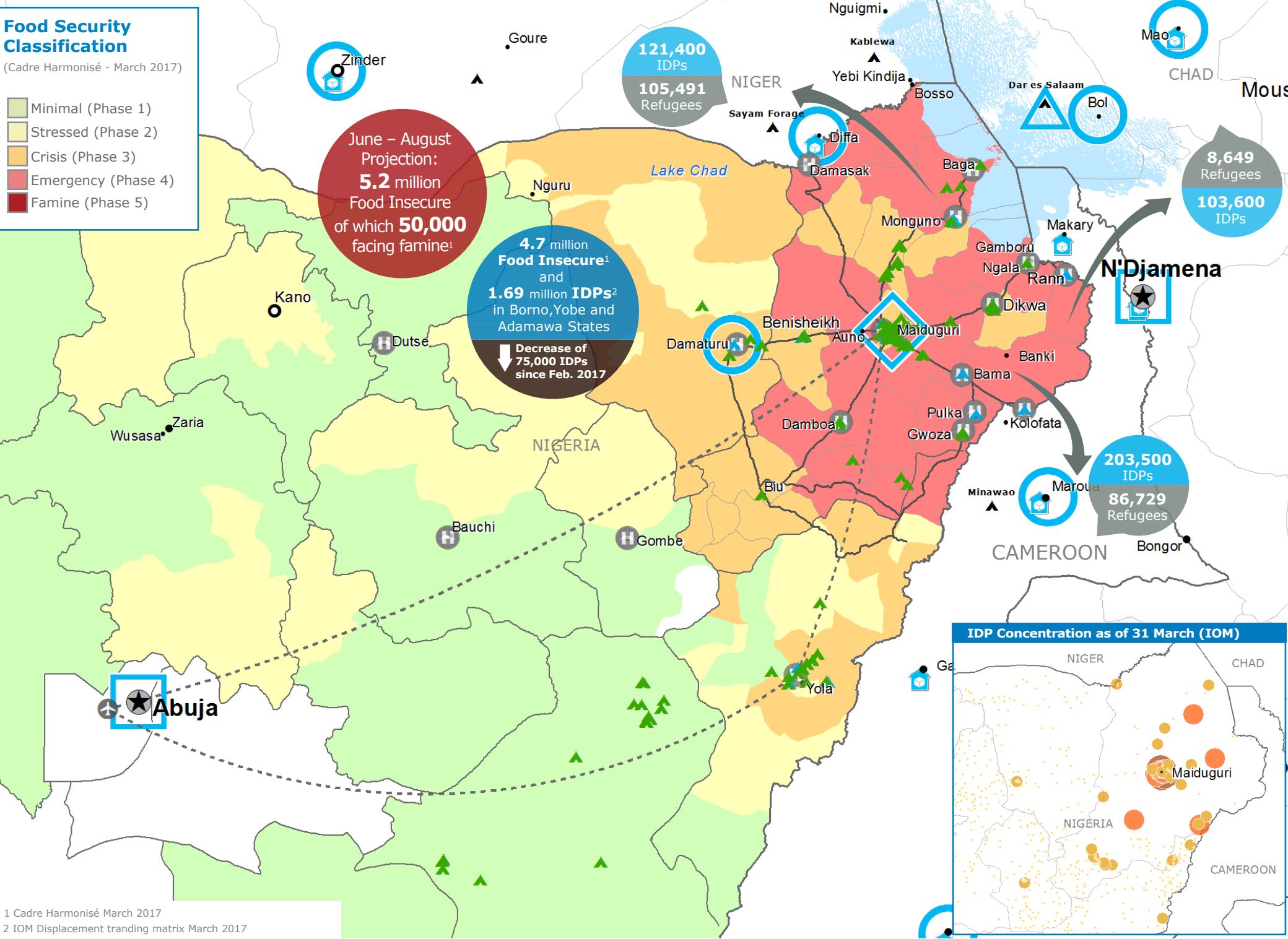
Special Operation 201032 (Logistics and Emergency Telecommunication Sectors)

6 month Requirements: US\$4.5m | 6 month Shortfall: US\$2.0m

Food Security Classification

(Cadre Harmonisé - March 2017)

- Minimal (Phase 1)
- Stressed (Phase 2)
- Crisis (Phase 3)
- Emergency (Phase 4)
- Famine (Phase 5)



WFP ASSISTED LOCAL GOVERNMENT AREAS

Operational Presence

- LGAs targeted by WFP food assistance
- RRM
- Newly targeted by WFP in April

WFP LED & CO-LED SECTORS

Sector	Requirements	Received	Number of Partners
Food Security and Livelihoods Sector	US\$480.3m	US\$85.3m	33 (2017)
Emergency Telecommunications Sector	US\$4.84m	US\$2m	19 (March)
Logistics Sector	US\$4.9m	US\$2.2m	44 (March)

UN Humanitarian Air Service (UNHAS)

Passengers Transported

Month	Passengers
JAN	2,681
FEB	3,007
MAR	3,022

Organizations Supported

Month	Organizations
JAN	52
FEB	54
MAR	56

1 Cadre Harmonisé March 2017
2 IOM Displacement trending matrix March 2017

Country Office (square), **Area Office** (diamond), **Sub Office** (circle), **Field Office** (triangle)

UNHAS Connection (circle with arrow), **Ad-Hoc Fixed-Wing Destination** (circle with cross), **Ad-Hoc Rotary-Wing Destination** (circle with H)

Logistics Route (solid line), **UNHAS Route** (dashed line), **WFP Warehouse** (house icon), **Refugee Camp** (triangle with H)

IDPs Site Type: IDP Camp (triangle), IDP Collective Centre (triangle with H)

Number of IDPs by Location as of March 2017 (IOM): 40,001 - 85,000 (large circle), 14,001 - 40,000 (medium circle), 4,001 - 14,000 (small circle), 4 - 4,000 (tiny circle)

National Capital (star), **Major Town** (circle), **Intermediate Town** (dot), **Small Town** (dot)

International Boundary (thick line), **Region Boundary** (thin line)

Sources: WFP, UNGIWG, GAUL, GLCSC, UNHCR, IOM. UNHCR Nigeria Displacement Dashboard June 2016. The designations employed and the presentation of material in the map(s) do not imply the expression of any opinion on the part of WFP concerning the legal or constitutional status of any country, territory, city or sea, or concerning the delimitation of its frontiers or boundaries. © World Food Programme 2017

WFP LEVEL 3 EMERGENCY SINCE 11 AUGUST 2016

For more information, see the **SITUATION REPORT** and **COUNTRY BRIEF** www.wfp.org/countries/nigeria

2A Regional Emergency Operation 200777
documents.wfp.org/stellent/groups/public/documents/ep/WFP284303.pdf

Produced by the WFP Operations Centre (OPSCEN) jointly with Country Office and Regional Bureau Dakar

This dashboard is based on best available information at the time of production. Future updates may vary as new information becomes available.

