Emergency Dashboard
February 2017

Nigeria

PEOPLE ASSISTED
Emergency Operation 200777

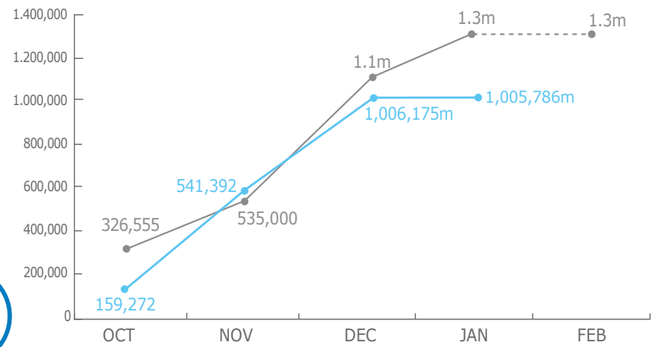

Source: WFP, 30 January 2017

OPERATIONAL PROFILE
BY ACTIVITY

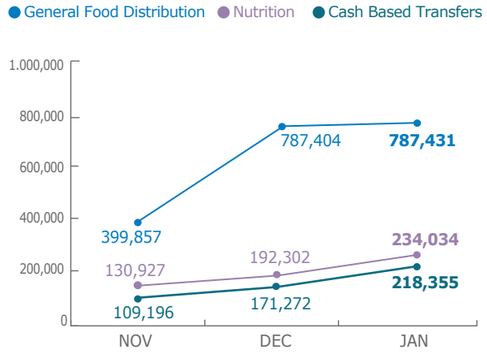

Figures should not be added so as to avoid double-counting

Source: WFP, 30 January 2017

FUNDING
Feb - Jul 2017

NET FUNDING REQUIREMENTS
Regional Emergency Operation 200777

US$ 243m: Six months Requirements



The Regional EMOP covers requirements for WFP response in Nigeria, as well as related needs in neighbouring countries (Cameroon, Chad, Niger)

Source: WFP, 27 February 2017

PROJECT RESOURCES: COMMON SERVICES

Special Operation 200834
UN Humanitarian Air Services (UNHAS) NIGERIA

6 month Requirements:	6 month Shortfall:
US$9.8m	US$2.6m

Special Operation 201032
(Logistics and Emergency Telecommunication)

6 month Requirements:	6 month Shortfall:
US$4.5m	US$2.4m

Source: WFP, 27 February 2017

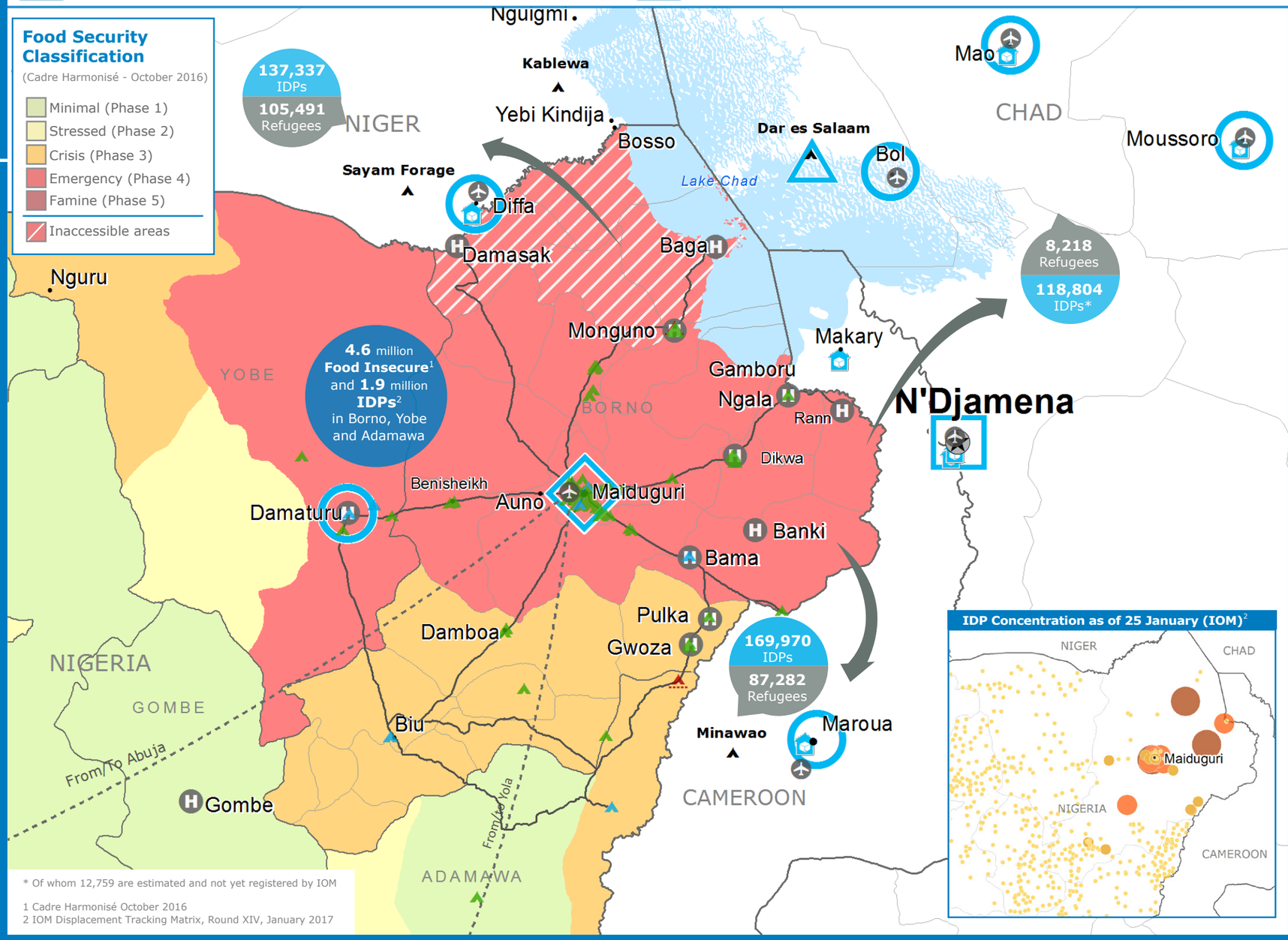

* Of whom 12,759 are estimated and not yet registered by IOM

1 Cadre Harmonisé October 2016
2 IOM Displacement Tracking Matrix, Round XIV, January 2017

IDP Concentration as of 25 January (IOM)[2]

WFP LED & CO-LED SECTORS

	Number of Partners
Food Security and Livelihoods Sector 2017 Requirements: US$**480.3**m	32 (January)
Emergency Telecommunications Sector 2017 Requirements: US$**5.8**m	9 (January)
Logistics Sector 2017 Requirements: US$**4.2**m*	Number of Organisations Served: 45 (January)

Source: OCHA FTS 28 February 2017 *Source: WFP 28 February 2017

UN Humanitarian Air Service (UNHAS)

Passengers Transported

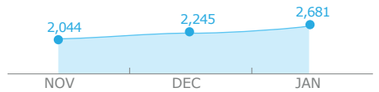

Organizations Served

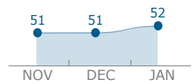

Source: WFP 27 February 2017

2017 OVERALL HUMANITARIAN RESPONSE PLAN & SECTOR REQUIREMENTS

WFP SHARE OF APPEAL	TOTAL APPEAL
US$368m	US$1.05billion

37%

Source: OCHA FTS, 03 February 2017

WFP LEVEL 3 EMERGENCY
SINCE 11 AUGUST 2016

For more information, see the **SITUATION REPORT** and **COUNTRY BRIEF** www.wfp.org/countries/nigeria

2A Regional Emergency Operation 200777
documents.wfp.org/stellent/groups/public/documents/ep/WFP284303.pdf

Country Office
Area Office
Sub Office
Field Office
UNHAS Connection
Ad-Hoc Fixed-Wing Destination
Ad-Hoc Rotary-Wing Destination
Logistics Route
UNHAS Route
WFP Warehouse
Refugee Camp

IDPs Site Type
IDP Camp
IDP Collective Centre
Transitional Centre

Number of IDPs by Location as of January 2017 (IOM)
75,001 - 136,000
35,001 - 75,000
10,001 - 35,000
4 - 10,000

National Capital
Major Town
Intermediate Town
Small Town
International Boundary
Region Boundary

Sources: WFP, UNGIWG, GAUL, GLCSC, UNHCR, IOM. UNHCR Nigeria Displacement Dashboard June 2016

The designations employed and the presentation of material in the map(s) do not imply the expression of any opinion on the part of WFP concerning the legal or constitutional status of any country, territory, city or sea, or concerning the delimitation of its frontiers or boundaries. © World Food Programme 2017

Produced by the WFP **Operations Centre (OPSCEN)** jointly with Country Office and Regional Bureau Dakar

This dashboard is based on best available information at the time of production. Future updates may vary as new information becomes available.

WFP
wfp.org