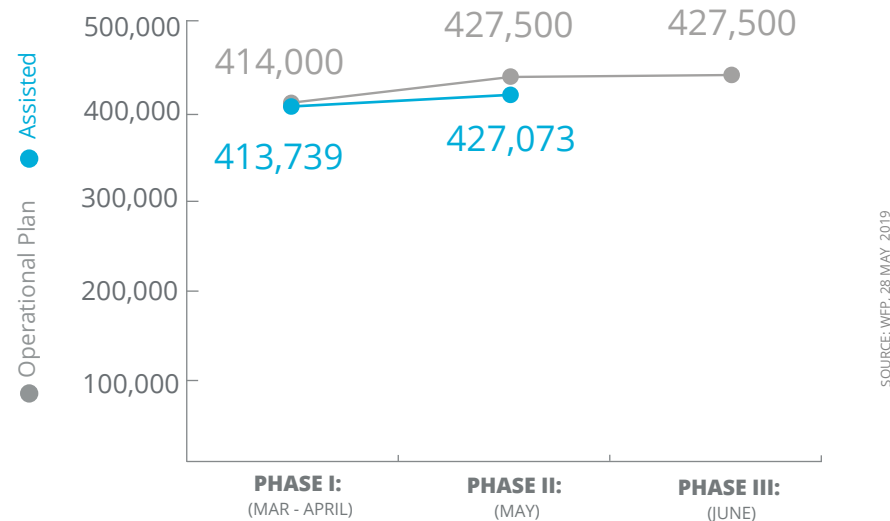


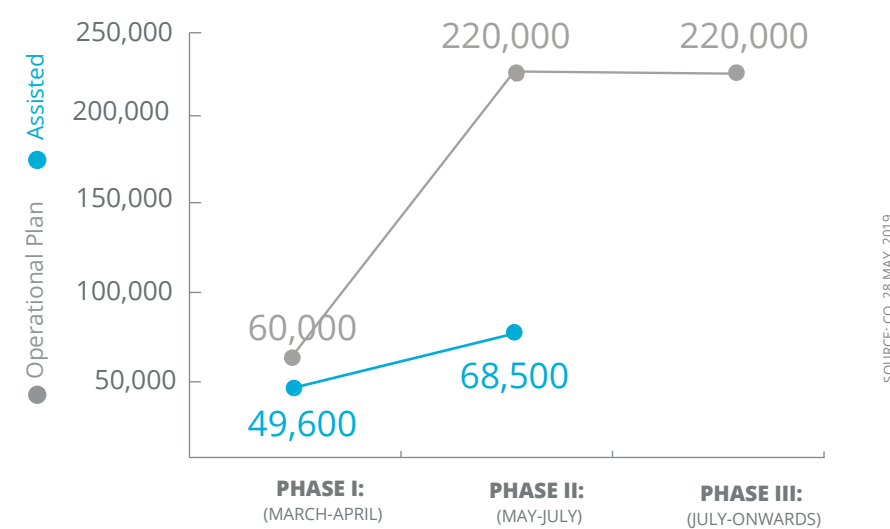
Malawi & Zimbabwe (Tropical Cyclone Idai)



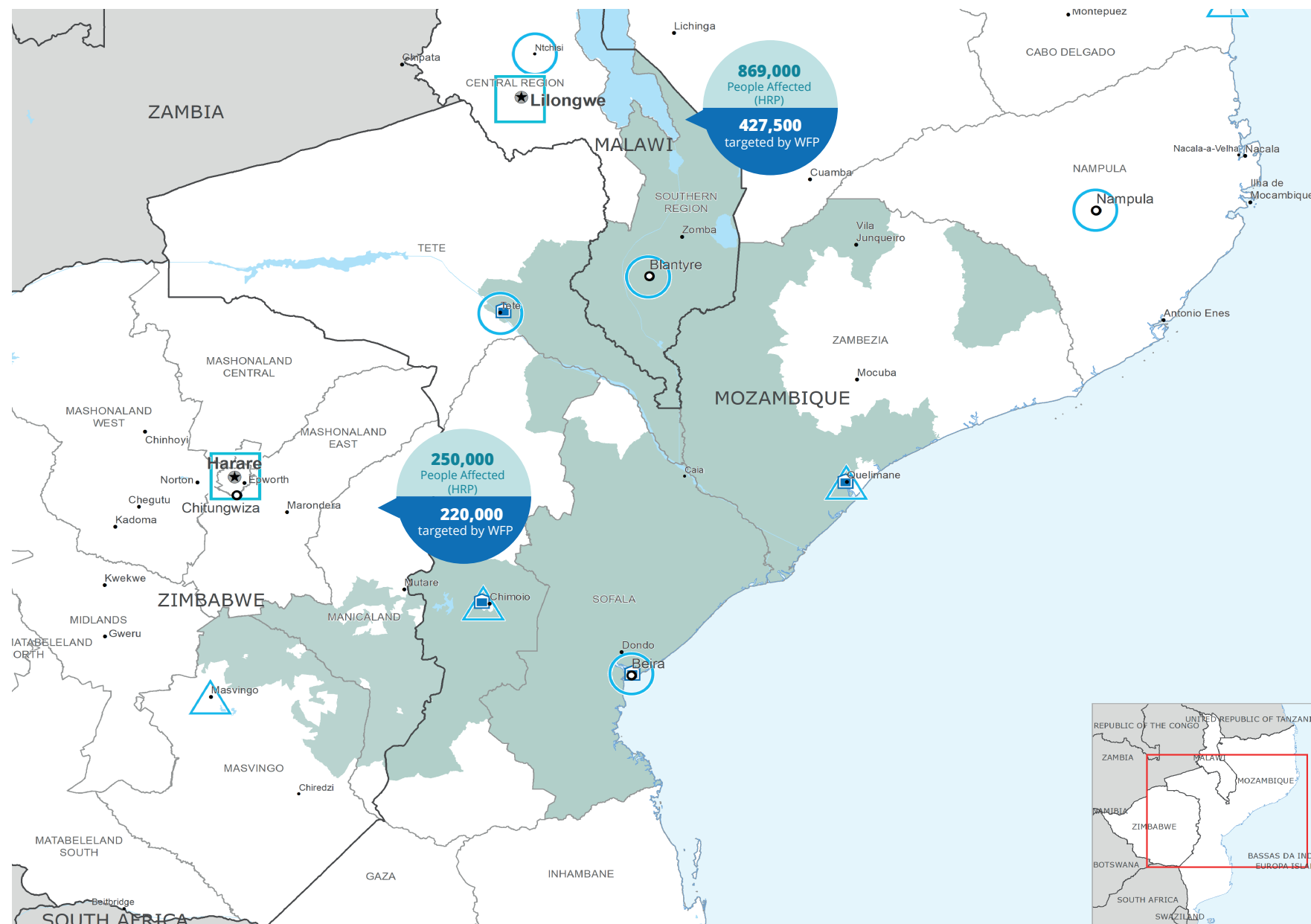
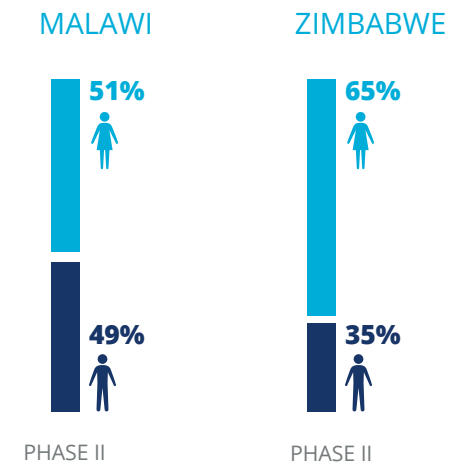
PEOPLE ASSISTED MALAWI



PEOPLE ASSISTED ZIMBABWE



OPERATIONAL PROFILE



FUNDING

Level 2 Emergency Response

Net funding requirements

MALAWI (March - June 2019)

58%

Contributions: US\$11.5m
Requirement: US\$19.7.4m

ZIMBABWE (March - June 2019)

50%

Contributions: US\$7.1m
Requirement: US\$14.1m

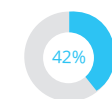
Total: **US\$18.1m**
Net funding requirement

WFP LED & SUPPORTED CLUSTERS



Food Security Cluster - in Zimbabwe

Number of Organisations Supported

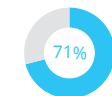


Received: US\$ 56.4m
Requirements: US\$ 130m

21
(May)



Logistics Cluster - in Malawi



Received: US\$0.56
Requirements: US\$0.78m

Sources: OCHA FTS, CLUSTERS, 30 MAY 2019

WFP LEVEL 2 EMERGENCY SINCE 28 MARCH 2019

For more information, see the [SITUATION REPORT](#) and [COUNTRY BRIEF](#)
www.wfp.org/countries/malawi/zimbabwe

Produced by the WFP Operations Centre (OPSCEN) jointly with Country Office and Regional Bureau Dakar.
This dashboard is based on best available information at the time of production. Future updates may vary as new information becomes available.

Sources: WFP, UNGIWG, GAUL, GLCSC, OCHA, UNHCR.

The designations employed and the presentation of material in the map(s) do not imply the expression of any opinion on the part of WFP concerning the legal or constitutional status of any country, territory, city or sea, or concerning the delimitation of its frontiers or boundaries.
© World Food Programme 2018.

- Country Office
- Sub Office
- Field Office
- Warehouse
- Road Supply Route
- Waterway Supply Route
- UNHAS Connection
- UNHAS Route
- Border Crossing Point
- IDP Camp
- IDP Center
- IDP Location
- Refugee Camp
- Refugee Center
- Refugee Location
- National Capital
- Major Town
- Intermediate Town
- Small town
- International Boundary
- Province boundary
- River