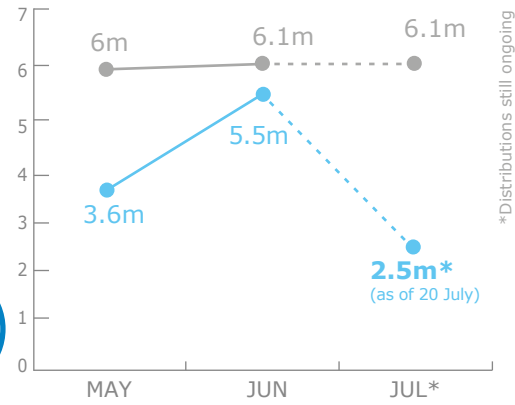


PEOPLE ASSISTED

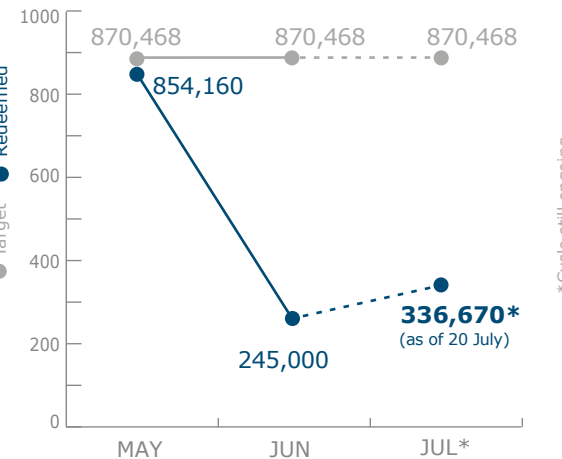
Emergency Operation 201068



PEOPLE ASSISTED THROUGH FOOD DISTRIBUTIONS



PEOPLE ASSISTED THROUGH COMMODITY VOUCHERS



PEOPLE TARGETED

Emergency Operation 201068

JULY PRIORITIZATION PLAN

HIGHEST PRIORITY:
3.8 M people

FULL ENTITLEMENT
2,100 KCAL/DAY

HIGH PRIORITY:
3 M people

60% ENTITLEMENT
1,260 KCAL/DAY

FUNDING



Emergency Operation 201068

August 2017 - January 2018
US\$ 332m
Net Funding Requirements

2017 operations
43% funded

Source: WFP, 24 July 2017

2017 PROJECT RESOURCES

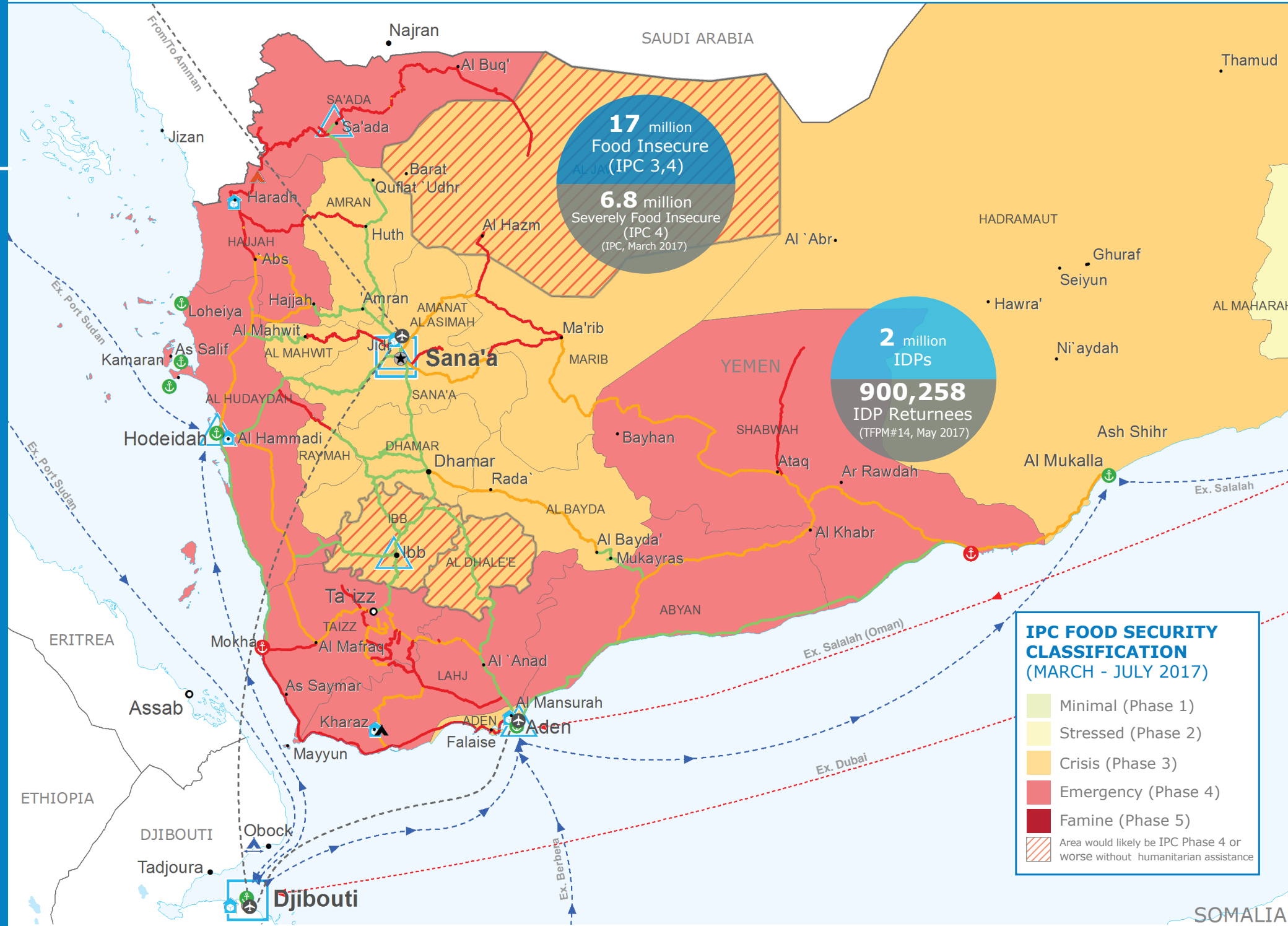
Special Operation 200845 - UN Humanitarian Air Service (UNHAS)

41%
Received: US\$5.3m | 2017 Requirements: US\$12.8m

Special Operation 200841- Logistics and Emergency Telecommunications Clusters

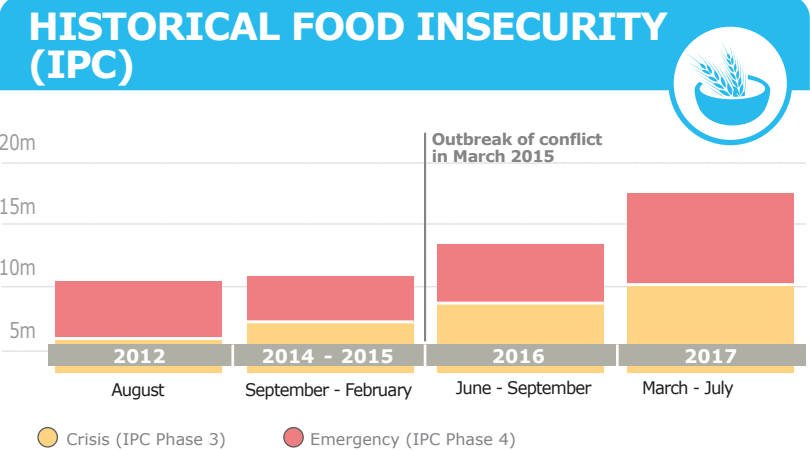
35%
Received: US\$5.7m | 2017 Requirements: US\$16.3m

Source: WFP, 17 July 2017



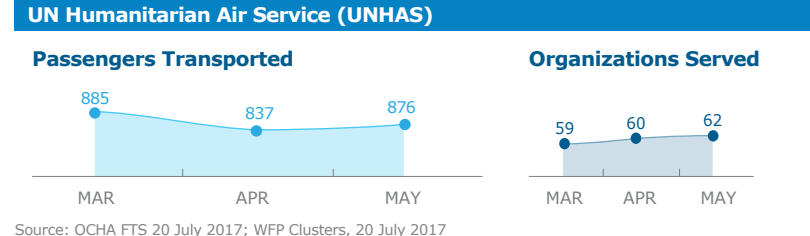
IPC FOOD SECURITY CLASSIFICATION (MARCH - JULY 2017)

- Minimal (Phase 1)
- Stressed (Phase 2)
- Crisis (Phase 3)
- Emergency (Phase 4)
- Famine (Phase 5)
- Area would likely be IPC Phase 4 or worse without humanitarian assistance



WFP LED & CO-LED CLUSTERS

Cluster	2017 Requirements	Received	Partners Served
Food Security and Agriculture Cluster	US\$1.1b	US\$343m	75 (2017)
Emergency Telecommunications Cluster	US\$3.2m	US\$0.5m	12 (June)
Logistics Cluster	US\$19.5m	US\$16.3m	35 (MAR), 18 (APR), 24 (MAY), 8 (JUN)



WFP LEVEL 3 EMERGENCY

SINCE 03 JULY 2015 IASC LEVEL 3 (SINCE 01 JULY 2015)

For more information, see the **SITUATION REPORT** and **COUNTRY BRIEF** www.wfp.org/countries/yemen

Emergency Operation 200890

<http://documents.wfp.org/stellent/groups/public/documents/ep/WFP284303.pdf>

Produced by the WFP **Operations Centre (OPSCEN)** jointly with Country Office and Regional Bureau Cairo. This dashboard is based on best available information at the time of production. Future updates may vary as new information becomes available.

- Country Office
- Field Office
- Warehouse
- IDP Camp
- Refugee Camp
- Transit Camp
- Sea Route Open
- Sea Route Closed
- UNHAS Connection
- UNHAS Route
- Port Operational
- Port with Restricted Access
- Port Closed
- Road Status
- Road Open
- Road With Restricted Access
- Closed Road
- National Capital
- Major Town
- Intermediate Town
- Small Town
- International Bounda
- Governorate Boundary

Sources: WFP, UNGIWG, GAUL, GLCSC, OCHA, UNHCR, Logistics Cluster, 16 June 2017. The designations employed and the presentation of material in the map(s) do not imply the expression of any opinion on the part of WFP concerning the legal or constitutional status of any country, territory, city or sea, or concerning the delimitation of its frontiers or boundaries. © World Food Programme 2017

