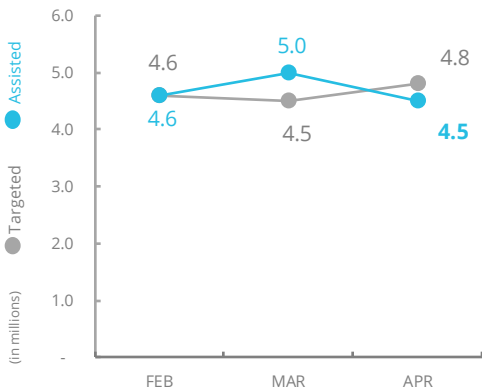


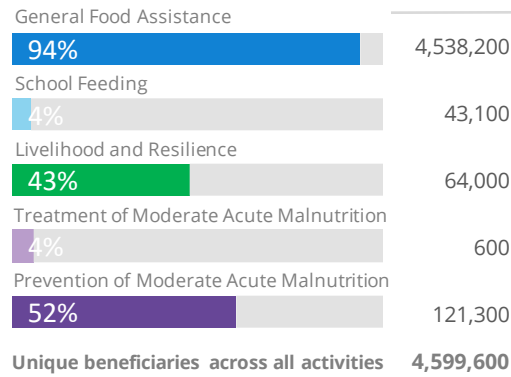
PEOPLE ASSISTED

General Food Assistance



OPERATIONAL PROFILE

By Activity (April)



COVID-19 Operational Impact

Assisted	Status	WFP Response
94%	✓	Mitigation measures in place
4%	!	In-school assistance suspended. Out-of-school assistance ongoing
43%	✓	Operational adjustments
4%	✓	Operational adjustments
52%	✓	Mitigation measures in place.

FUNDING

Syria Interim Country Strategic Plan (ICSP)

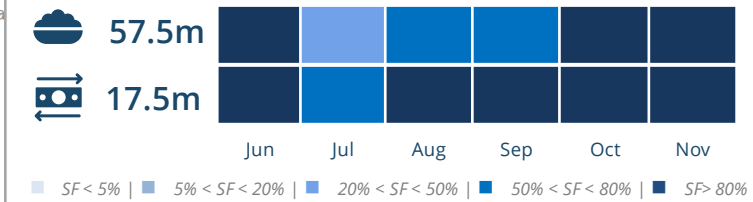
June - November 2020

Net funding requirements (US\$) 197m

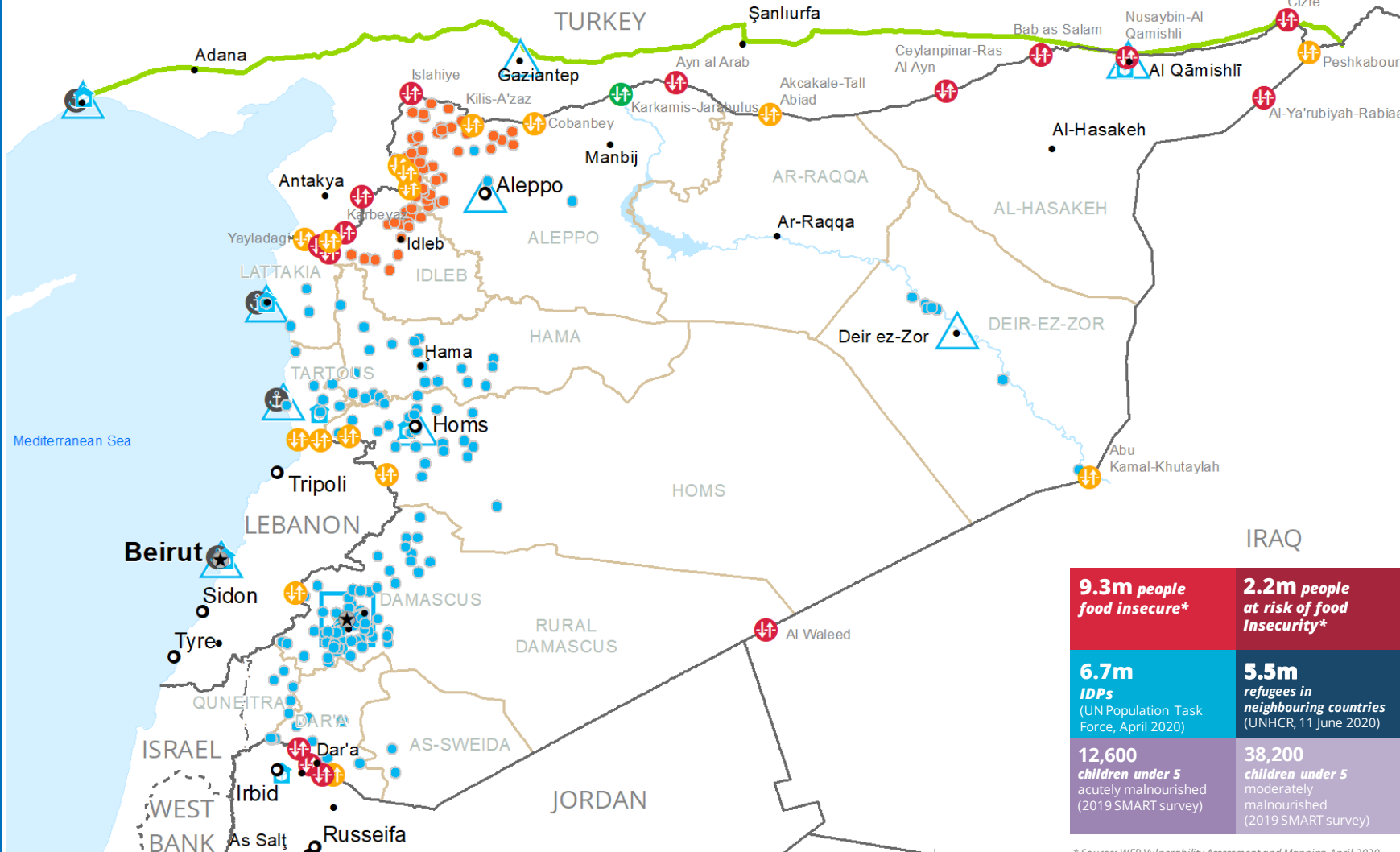
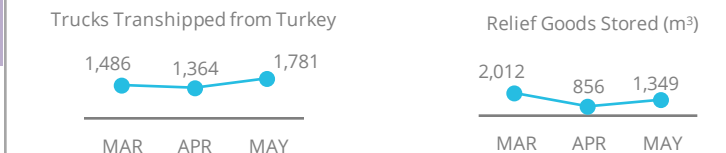
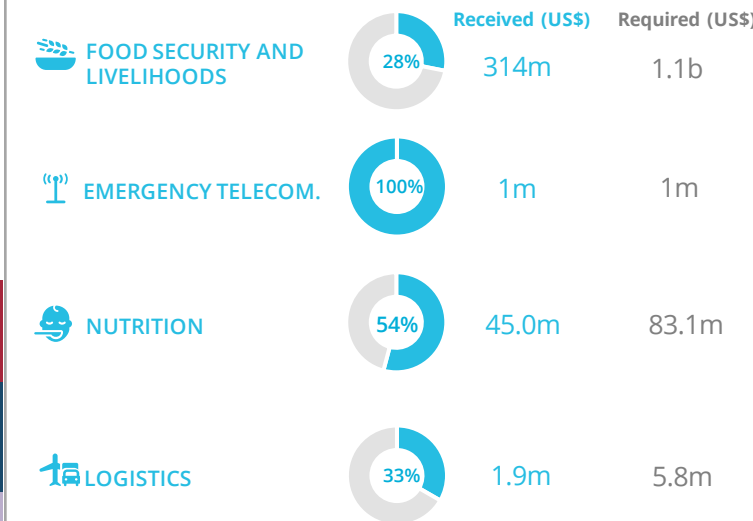
2020 LEVEL 3 RESPONSE (US\$)



AVERAGE MONTHLY FUNDING REQUIREMENTS EXPECTED SHORTFALLS (US\$)



WFP-LED AND SUPPORTED CLUSTERS



Country Office	Warehouse	National Capital	International Boundary	Food Distribution Points (FDP) in April 2020
Field Office	Open Border Crossings	Major Town	Governorate Boundary	Regular Deliveries
	Open Border Crossings with Restrictions	Intermediate Town	Armistice Boundary	Cross-Border Deliveries
	Closed Border Crossings		Road Supply Route	
	Port			

Approx. 50% of total FDP are displayed on this map.

Sources: WFP, OCHA, GLCSC, UNGIWG, UNHCR, Geonames

The designations employed and the presentation of material on this map do not imply the expression of any opinion whatsoever on the part of WFP concerning the legal or constitutional status of any country, territory, city or sea or concerning the delimitation of its frontiers or boundaries.

© World Food Programme 2020

WFP LEVEL 3 EMERGENCY SINCE 14 DECEMBER 2012

SITUATION REPORT and COUNTRY BRIEF

