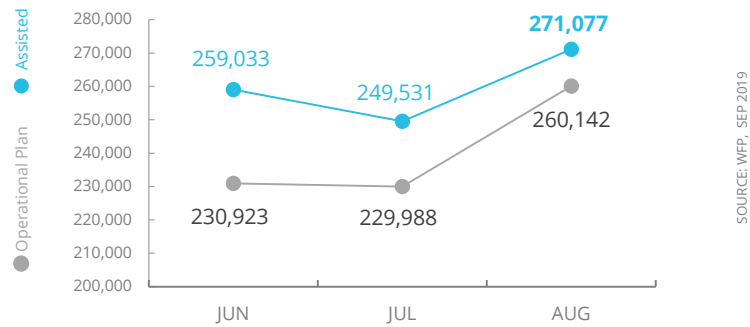
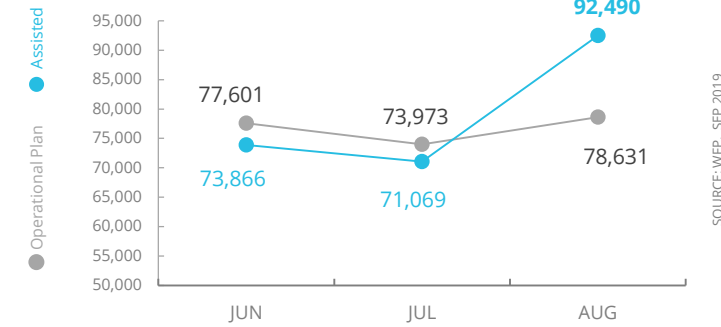


# Colombia - Venezuela Border Crisis

## PEOPLE ASSISTED BY WFP COLOMBIA (L2)



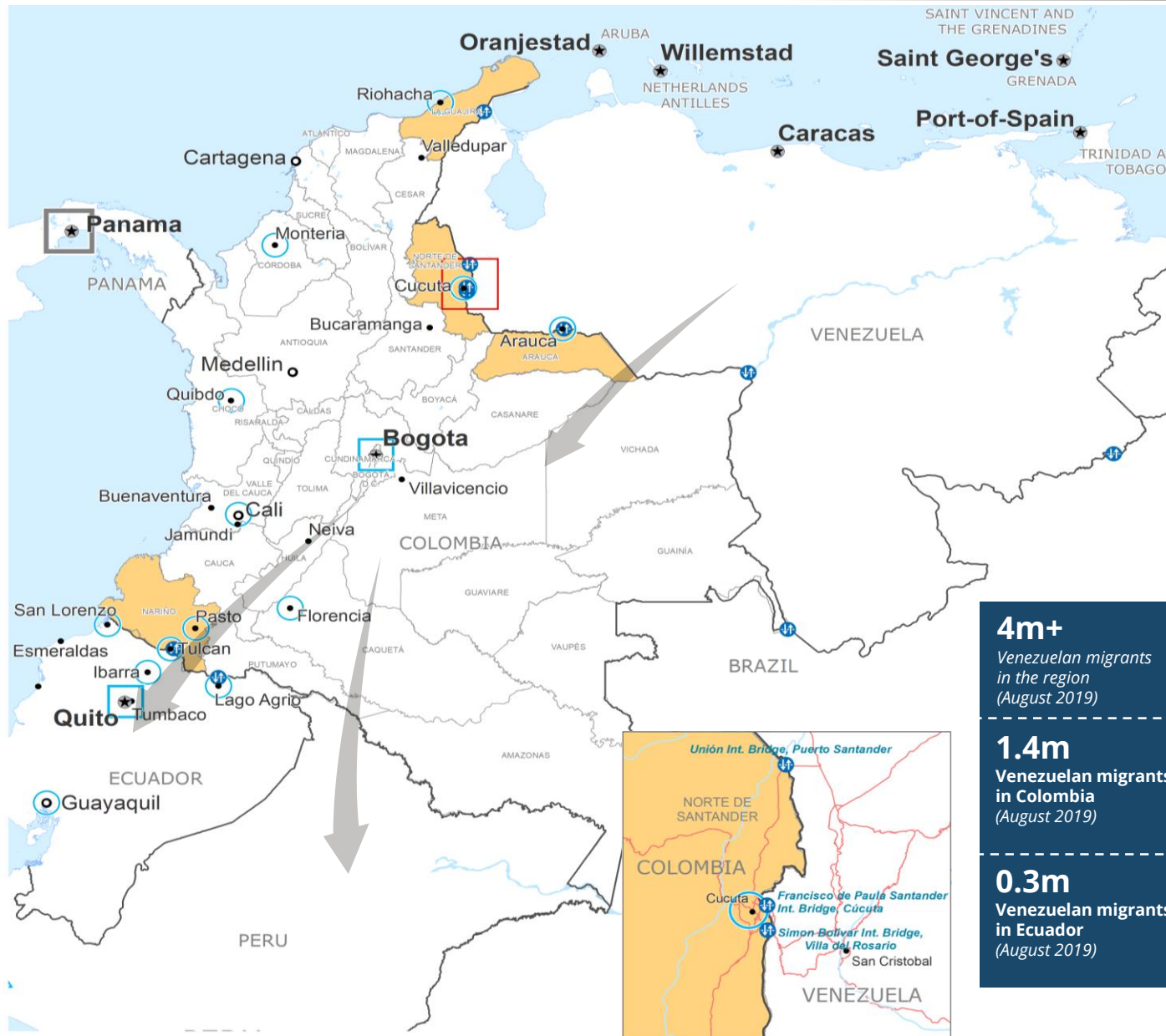
## PEOPLE ASSISTED BY WFP ECUADOR Migration Response (not L2)



## FUNDING WFP Colombia SO2: L2 Emergency Response

October 2019 – March 2020  
Net funding requirements

**US\$37.6m**



## OPERATIONAL PROFILE By Activity (August)

WFP Colombia (L2 Response)	WFP Ecuador
152,308 Hot meals in community kitchens	59,214 Monthly food vouchers
82,738 Unconditional vouchers	30,843 Border immigration checkpoints
16,500 School meals	2,433 Shelters and canteens
19,631 Food kits	

SOURCE: WFP, SEP 2019

## OPERATIONAL AND REGIONAL SITUATION Colombia L2 Emergency Response WFP Ecuador: Regional Migration Response (not L2)

- WFP vouchers represent over 75% of the food consumed by half of WFP beneficiaries in **Colombia** (WFP Monitoring Data, 2019)
- Food insecurity has risen from 23% to 57% in the Venezuelan migrant community in **Ecuador** (EFSA Ecuador, 2019)

### WFP LEVEL 2 EMERGENCY

SINCE 30 MARCH 2018

For more information, see the SITUATION REPORT and COUNTRY BRIEFS [www.wfp.org/countries/colombia](http://www.wfp.org/countries/colombia)

Colombia Country Strategic Plan (2017-2021)  
<https://documents.wfp.org/stellent/groups/public/documents/ep/WFP284303.pdf>

Produced by the WFP Operations Centre (OPSCEN) jointly with Country Office and Regional Bureau Panama. This dashboard is based on best available information at the time of production. Future updates may vary as new information becomes available.

- Regional Bureau
- Country Office
- Sub Office
- Field Office
- WFP Operational Presence for L2 Response
- Intermediate Town
- Small Town
- Border Crossing Point
- International Boundary
- Department Boundary
- River
- Surface Waterbody

Sources: WFP, UNGIWG, GAUL, GLCSC, OCHA, UNHCR, Colombian Migration Authority, Ministry of Interior - Ecuador. The designations employed and the presentation of material in the map(s) do not imply the expression of any opinion on the part of WFP concerning the legal or constitutional status of any country, territory, city, or sea, or concerning the delimitation of its frontiers or boundaries. © World Food Programme 2019.