



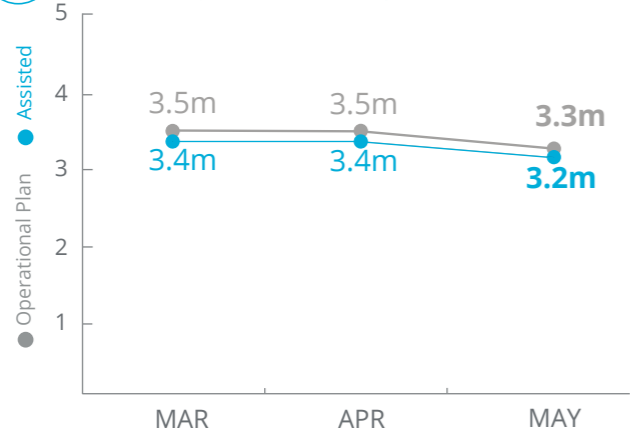
World Food Programme

Emergency Dashboard | June 2019

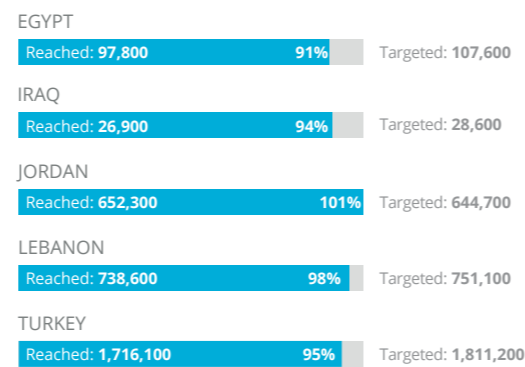
SAVING LIVES
CHANGING LIVES

Syria Regional Refugee Response


PEOPLE ASSISTED WFP Syria Regional Refugee Response



ASSISTANCE BREAKDOWN May

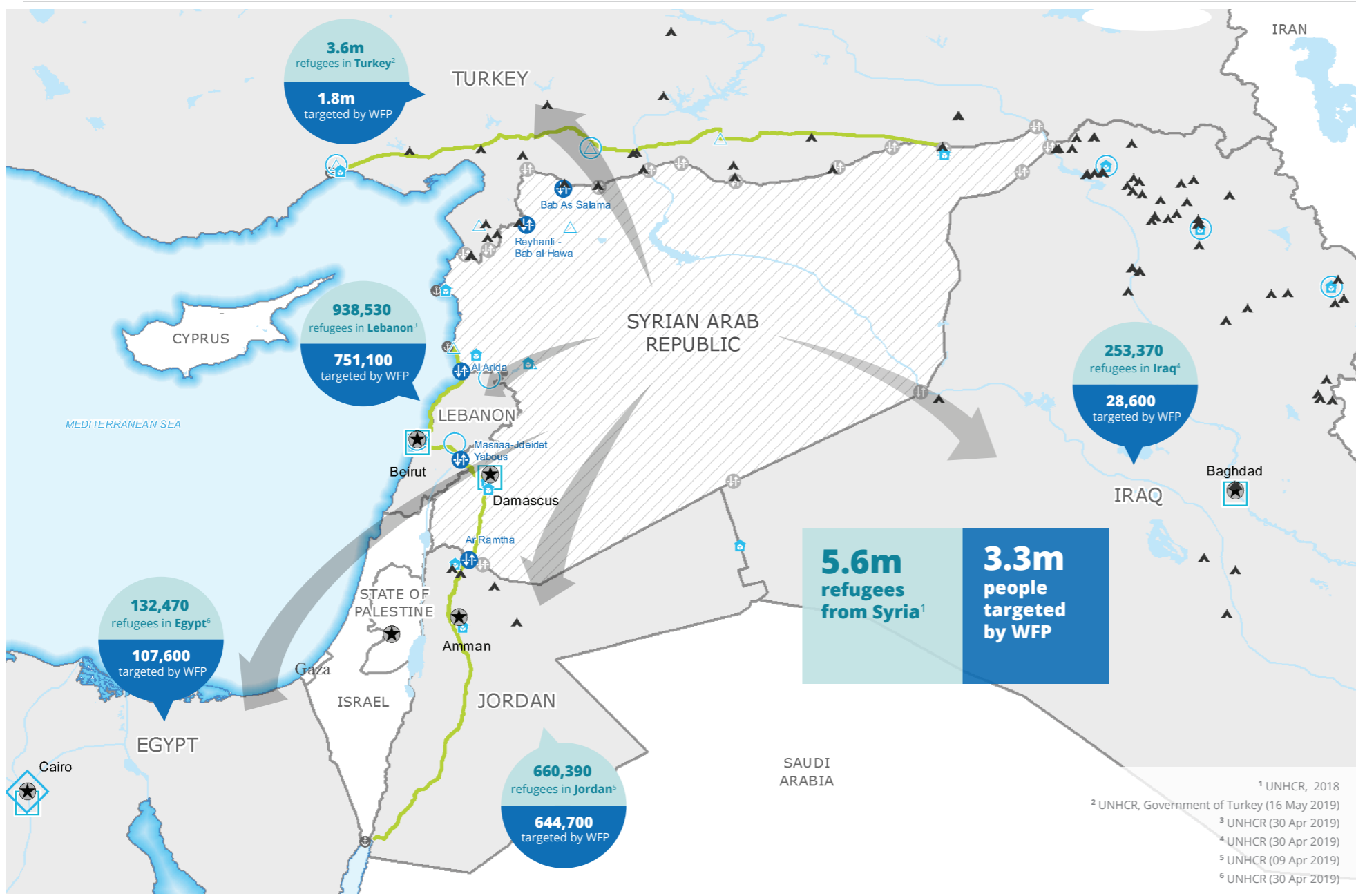


OPERATIONAL PROFILE By group/location/activity



US\$4.96bn
injected into local economies since 2012

Through cash-based transfers, local procurement, and local expenditure



FUNDING WFP Syria Regional Refugee Response

Net funding requirements (July - December 2019)

EGYPT	US\$11.5m
IRAQ	US\$10.3m
JORDAN	US\$90.3m
LEBANON	US\$116.8m
TURKEY	US\$439.7m

Total: **US\$668.6m**
Net funding requirement

SYRIA REGIONAL REFUGEE RESPONSE (3RP) 2019 Inter-Agency Appeal



Total: **US\$5.53bn**

Note: The 2019 total requirements do not include the requirements of the Government under the Jordan Response Plan, Lebanon Crisis Response Plan, and other national responses.

WFP LEVEL 2 EMERGENCY SINCE 21 MARCH 2019

REGIONAL LEVEL 2 EMERGENCY COVERING WFP OPERATIONS TARGETING SYRIAN REFUGEES IN JORDAN, LEBANON, AND TURKEY
EGYPT AND IRAQ ARE NOT PART OF THE WFP L2 EMERGENCY RESPONSE.

For more information, see the the SITUATION REPORT and COUNTRY BRIEFS
www.wfp.org/countries/syriaregional

Produced by the WFP Operations Centre (OPSCEN) jointly with relevant Country Offices and Regional Bureau Cairo. This dashboard is based on best available information at the time of production. Future updates may vary as new information becomes available.

- Country Office
- Warehouse
- Road Supply Route
- National Capital
- International Boundary
- Sub Office
- Open Crossing Point
- UNHAS Route
- Major Town
- Region Boundary
- Field Office
- Closed Crossing Point
- UNHAS Connection
- Intermediate Town
- River
- Sea Port
- IDP/Refugee Camps
- Small Town
- Surface Waterbody

Sources: WFP, UNGIWG, GAUL, GeoNames
The designations employed and the presentation of material in the map(s) do not imply the expression of any opinion on the part of WFP concerning the legal or constitutional status of any country, territory, city or sea, or concerning the delimitation of its frontiers or boundaries. © World Food Programme 2018.