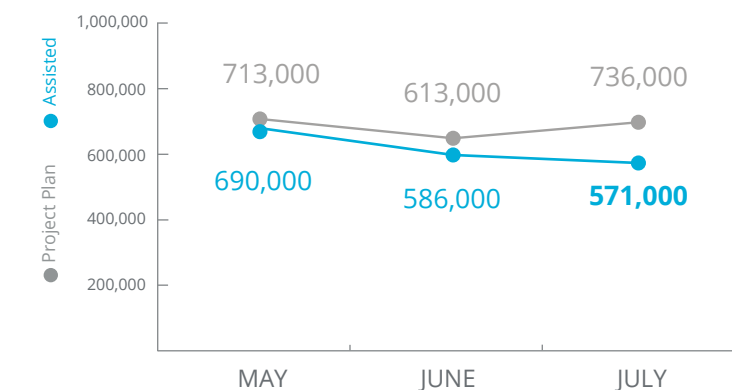


Iraq



PEOPLE ASSISTED

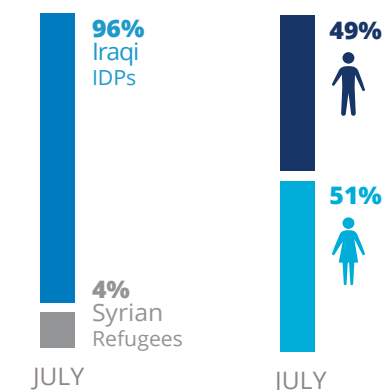
Iraq Transitional Interim Country Strategic Plan



SOURCE: WFP, 22 AUGUST 2018



OPERATIONAL PROFILE



FUNDING

Iraq Transitional Interim Country Strategic Plan (Jan. - Dec. 2018)

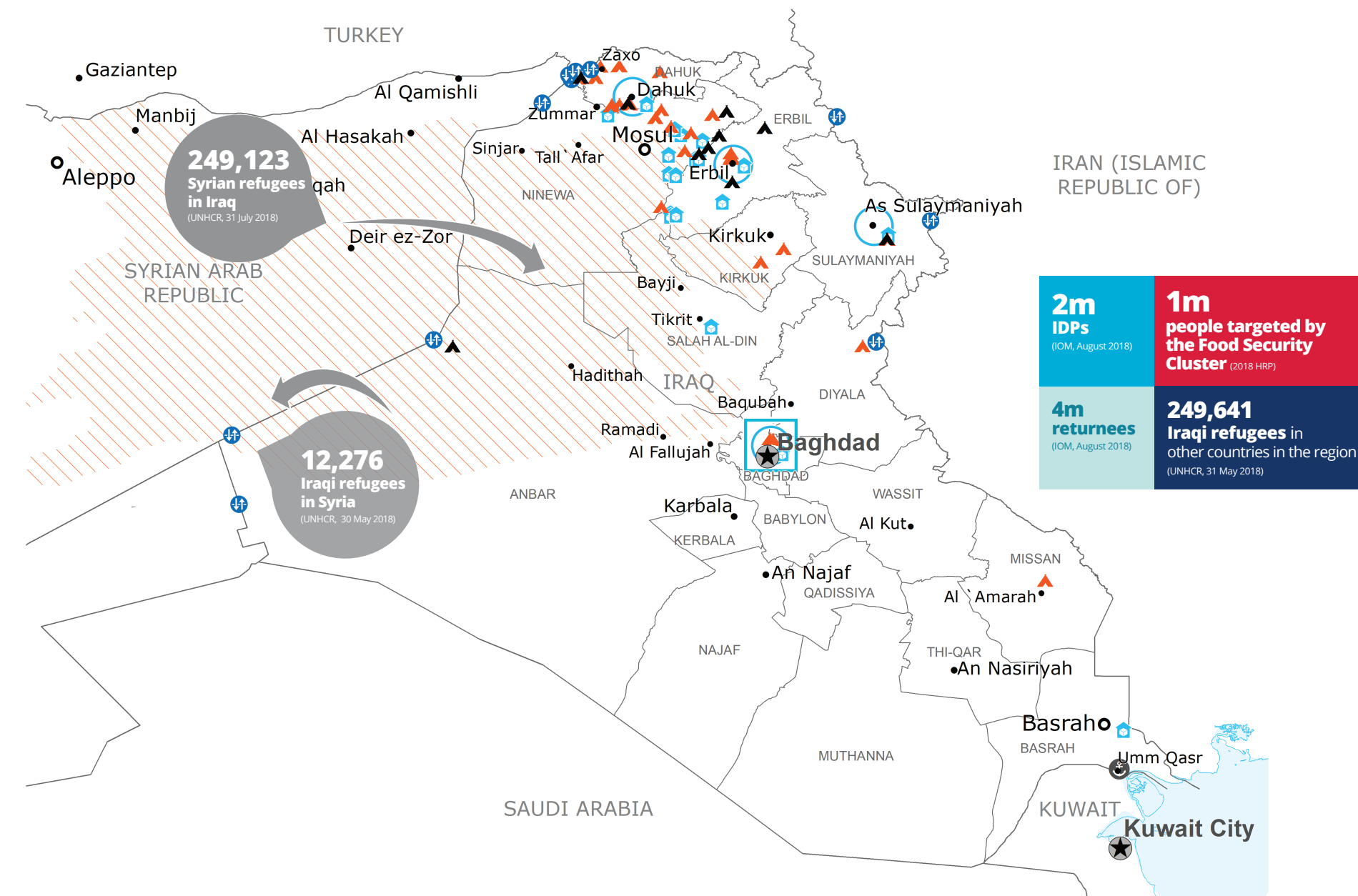
September 2018 – February 2019

US\$33m

Net funding requirement*

* Does not include Strategic Outcome 5 of the T-ICSP (Provision of cluster services and common

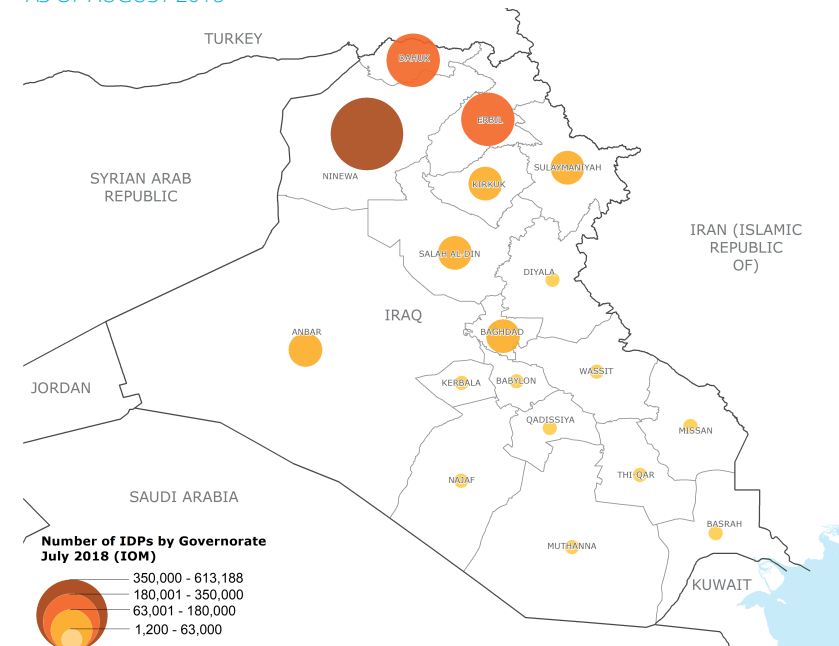
SOURCE: WFP, 29 AUGUST 2018



IRAN (ISLAMIC REPUBLIC OF)

IDPs BY LOCATION

AS OF AUGUST 2018

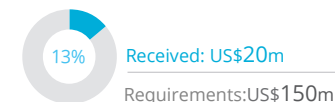


SOURCE: IOM DTM ROUND 99, JULY 2018

WFP-LED & SUPPORTED CLUSTERS



Food Security Cluster

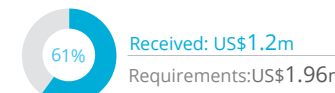


Number of Partners

28
(March 2018)



Emergency Telecommunications Cluster



Number of Organizations Supported

16
(2018)



Logistics Cluster

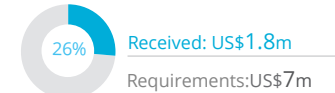


Number of Organizations Supported

31
(July 2018)



Rapid Response Mechanism*



*The Rapid Response Mechanism Consortium in Iraq is co-led by UNICEF and WFP.

SOURCE: OCHA FTS, 23 AUGUST 2018; CLUSTERS, 22 AUGUST 2018

WFP LEVEL 2 EMERGENCY

SINCE 30 NOVEMBER 2017 (LEVEL 3 EMERGENCY SINCE JUNE 2014)

For more information, see the SITUATION REPORT and COUNTRY BRIEF
www.wfp.org/countries/iraq

1 Iraq Transitional Interim Country Strategic Plan

Produced by the WFP Operations Centre (OPSCEN) jointly with Country Office and Regional Bureau Cairo. This dashboard is based on best available information at the time of production. Future updates may vary as new information becomes available.

Sources: WFP, UNGIWG, GAUL, GLCSC, OCHA, UNHCR, IOM, INSO.

The designations employed and the presentation of material in the map(s) do not imply the expression of any opinion on the part of WFP concerning the legal or constitutional status of any country, territory, city or sea, or concerning the delimitation of its frontiers or boundaries.
© World Food Programme 2018.

- Country Office
- Sub Office
- Logistics Hub Planned
- Warehouse
- Border Crossing Point
- Road Supply Route
- Waterway Supply Route
- UNHAS Route
- IDP Camp
- Refugee Camp
- National Capital
- Major Town
- Intermediate Town
- Small Town
- International Boundary
- Province Boundary
- Restricted Access Area