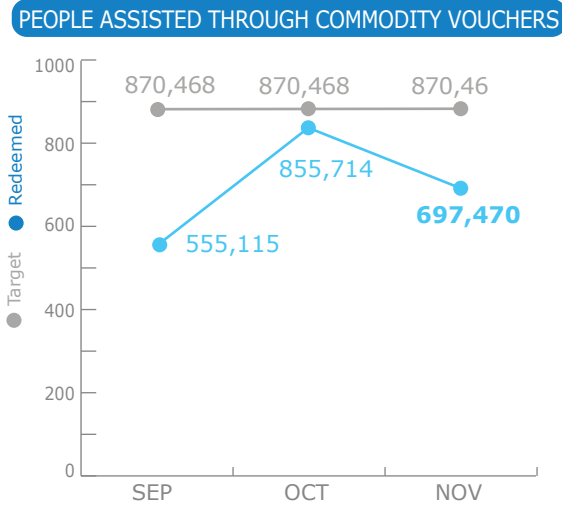
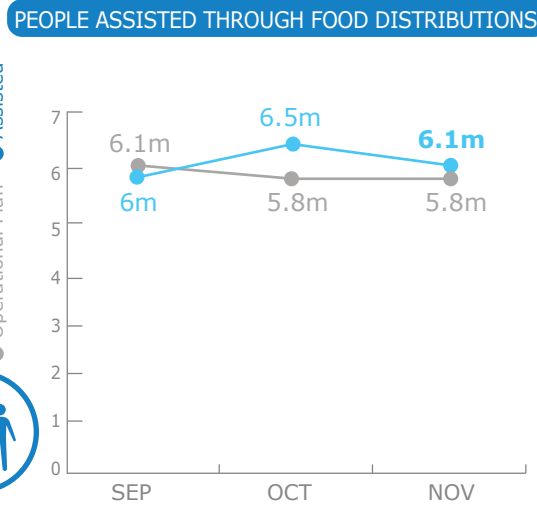


PEOPLE ASSISTED



Operational Plan
Assisted



Source: WFP, 15 December 2017

PEOPLE TARGETED

Emergency Operation 201068

DECEMBER PRIORITIZATION PLAN

PRIORITY:
7m people

55% ENTITLEMENT
1,050 KCAL/DAY*

*The 55% entitlements are due to reduced food stock following the port blockade and decreased milling capacity.

Source: WFP, 19 December 2017

FUNDING

Emergency Operation 201068

January-June 2018
US\$277m
Net Funding Requirements

2017 operations
72% funded

Source: WFP, 21 December 2017

2017 PROJECT RESOURCES

Special Operation 200845* - UN Humanitarian Air Service (UNHAS)

53%

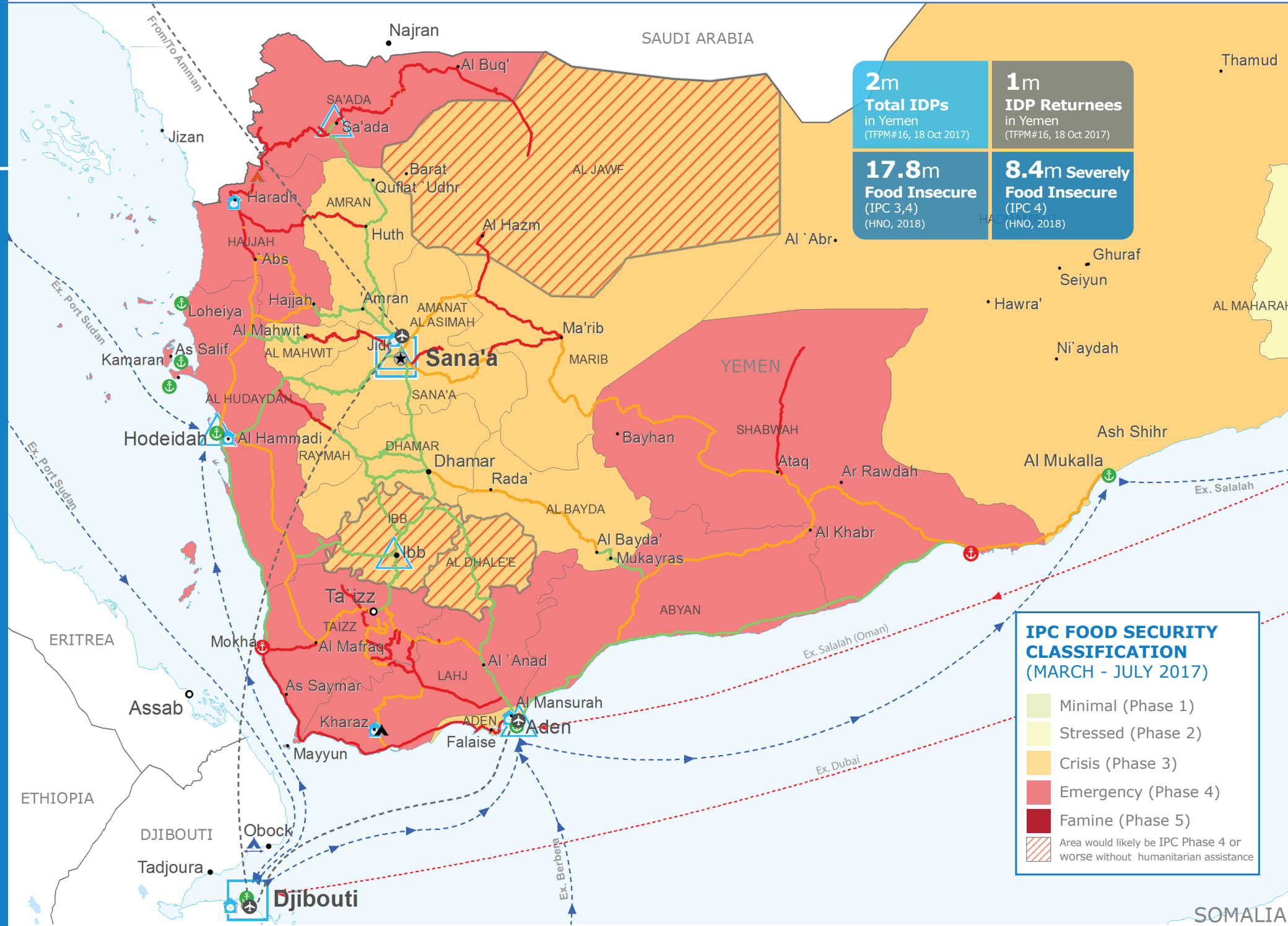
Received: US\$7m | 2017 Requirements: US\$13m

Special Operation 200841 Logistics and Emergency Telecommunications Clusters

77%

Received: US\$14.4m | 2017 Requirements: US\$18.7m

Source: WFP, 24 November 2017
* Undergoing budget revision



2m Total IDPs in Yemen (TFPM#16, 18 Oct 2017)

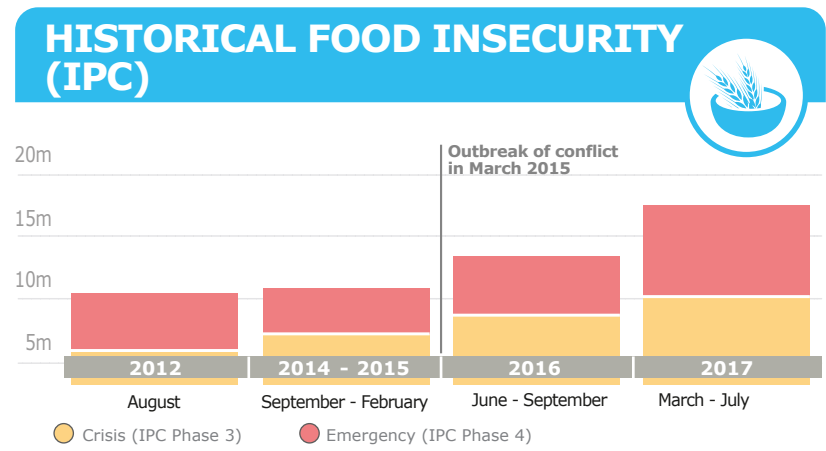
1m IDP Returnees in Yemen (TFPM#16, 18 Oct 2017)

17.8m Food Insecure (IPC 3,4) (HNO, 2018)

8.4m Severely Food Insecure (IPC 4) (HNO, 2018)

IPC FOOD SECURITY CLASSIFICATION (MARCH - JULY 2017)

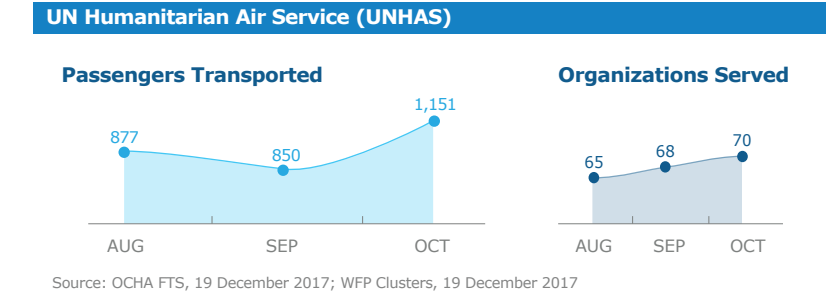
- Minimal (Phase 1)
- Stressed (Phase 2)
- Crisis (Phase 3)
- Emergency (Phase 4)
- Famine (Phase 5)
- Area would likely be IPC Phase 4 or worse without humanitarian assistance



WFP LED & CO-LED CLUSTERS

Cluster	Received	2017 Requirements	Number of partners	Organizations Served
Food Security and Agriculture Cluster	47%	US\$522m	82 (2017)	Organizations Served
Emergency Telecommunications Cluster	15%	US\$0.5m	12 (July)	Organizations Supported
Logistics Cluster	90%	US\$16.9m	27	31

2017 Requirements: US\$18.7m



WFP LEVEL 3 EMERGENCY
SINCE 03 JULY 2015 IASC LEVEL 3 (SINCE 01 JULY 2015)

For more information, see the **SITUATION REPORT** and **COUNTRY BRIEF** www.wfp.org/countries/yemen



- Country Office
- Field Office
- Warehouse
- IDP Camp
- Refugee Camp
- Transit Camp
- Sea Route Open
- Sea Route Closed
- UNHAS Connection
- UNHAS Route
- Port Operational
- Port with Restricted Access
- Port Closed
- Road Status
- Road Open
- Road With Restricted Access
- Closed Road
- National Capital
- Major Town
- Intermediate Town
- Small Town
- International Bounda
- Governorate Boundary

Sources: WFP, UNGIWG, GAUL, GLCSC, OCHA, UNHCR, Logistics Cluster, 16 June 2017. The designations employed and the presentation of material in the map(s) do not imply the expression of any opinion on the part of WFP concerning the legal or constitutional status of any country, territory, city or sea, or concerning the delimitation of its frontiers or boundaries. © World Food Programme 2017

Emergency Operation 200890
<http://documents.wfp.org/stellent/groups/public/documents/ep/WFP284303.pdf>

Produced by the WFP **Operations Centre (OPSCEN)** jointly with Country Office and Regional Bureau Cairo. This dashboard is based on best available information at the time of production. Future updates may vary as new information becomes available.