



World Food Programme

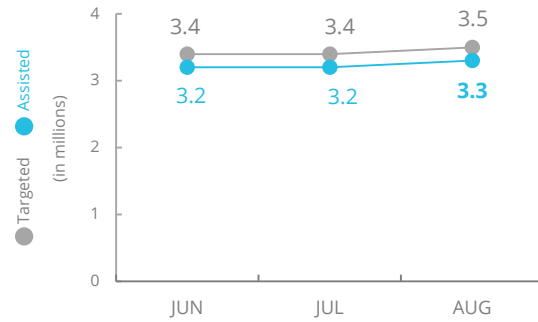
September 2019 | Emergency Dashboard

SAVING LIVES
CHANGING LIVES

Syria Regional Refugee Response

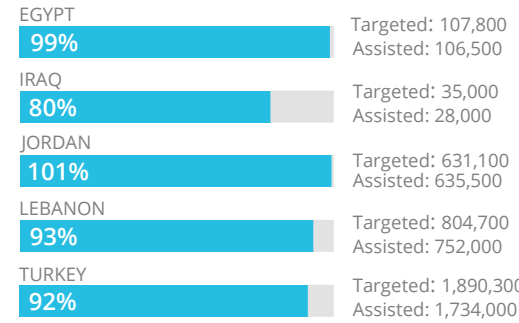


PEOPLE ASSISTED WFP Syria Regional Refugee Response

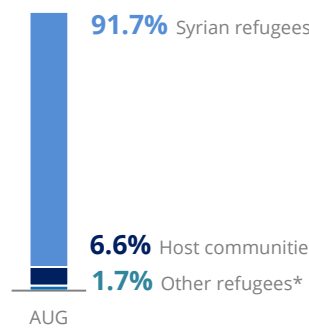


SOURCE: WFP, 28 AUG 2019

ASSISTANCE BREAKDOWN By Country (August)



OPERATIONAL PROFILE By Activity



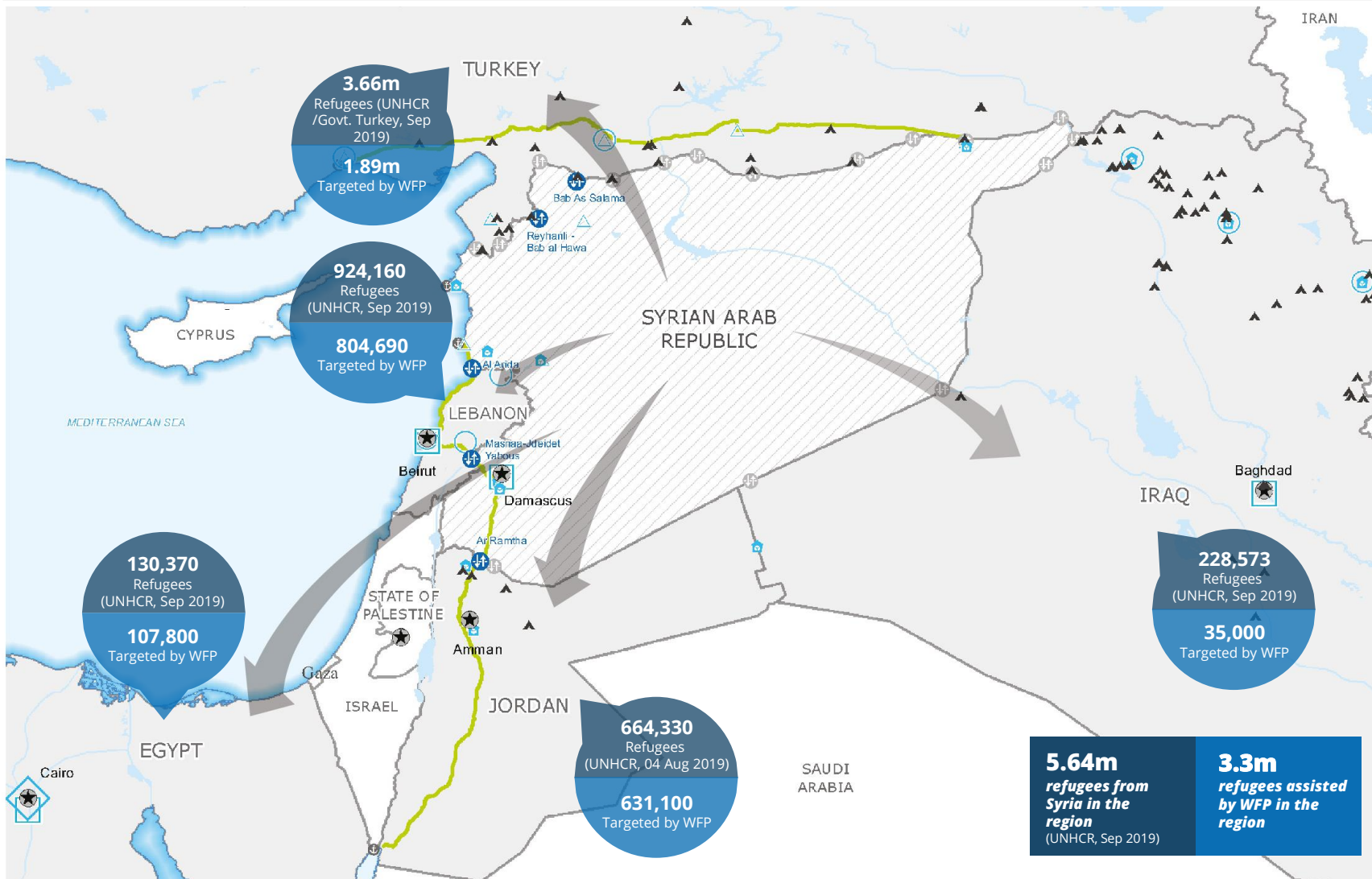
*Palestinian refugees from Syria

Country	Location	Activity
EGYPT	Host Communities	General Food Assistance, Food Assistance for Assets/Training, School Feeding, Prevention of Moderate Acute Malnutrition
IRAQ	Refugee Camps	General Food Assistance, Food Assistance for Assets/Training
JORDAN	Host Communities, Refugee Camps	General Food Assistance, Food Assistance for Assets/Training, School Feeding, Prevention of Moderate Acute Malnutrition
LEBANON	Host Communities	General Food Assistance, Food Assistance for Assets/Training, School Feeding, Prevention of Moderate Acute Malnutrition
TURKEY	Host Communities, Refugee Camps	General Food Assistance, Food Assistance for Assets/Training, School Feeding, Prevention of Moderate Acute Malnutrition

us\$5.7bn
injected into local economies since 2012

Through cash-based transfers, local procurement, and local expenditure

SOURCE: WFP, SEP 2019



FUNDING WFP Syria Regional Refugee Response

October 2019 - March 2020
Net funding requirements

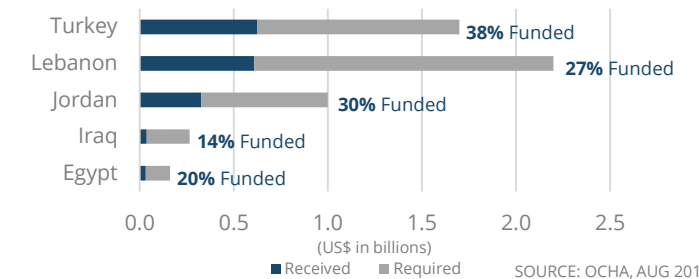
EGYPT	us\$11.0m
IRAQ	us\$3.9m
JORDAN	us\$34m
LEBANON	us\$70m
TURKEY	us\$303.3m*

Total: us\$433m

*The significant level of support committed for the ESSN, the devaluation of the Turkish Lira and a decreasing camp population will allow WFP to avert any pipeline break in the next six months.



SYRIA REGIONAL REFUGEE RESPONSE (3RP) 2019 Inter-Agency Appeal: us\$5.53bn



SOURCE: WFP, 30 SEP 2019

WFP LEVEL 2 EMERGENCY
SINCE 13 MARCH 2019

REGIONAL LEVEL 2 EMERGENCY COVERING WFP OPERATIONS TARGETING SYRIAN REFUGEES IN JORDAN, LEBANON, AND TURKEY
EGYPT AND IRAQ ARE NOT PART OF THE WFP L2 EMERGENCY RESPONSE.

For more information, see the SITUATION REPORTS and COUNTRY BRIEFS
<https://www1.wfp.org/countries/jordan>
<https://www1.wfp.org/countries/lebanon>
<https://www1.wfp.org/countries/turkey>

Produced by the WFP Operations Centre (OPSCEN) jointly with Country Office and Regional Bureau Cairo. This dashboard is based on best available information at the time of production. Future updates may vary as new information becomes available.

- Country Office
- Sub Office
- Field Office
- Warehouse
- Open Crossing Point
- Closed Crossing Point
- Sea Port
- Road Supply Route
- UNHAS Route
- UNHAS Connection
- IDP/Refugee Camps
- National Capital
- Major Town
- Intermediate Town
- Small Town
- International Boundary
- Region Boundary
- River
- Surface Waterbody

Sources: WFP, UNGIWG, GAUL, GeoNames

The designations employed and the presentation of material in the map(s) do not imply the expression of any opinion on the part of WFP concerning the legal or constitutional status of any country, territory, city or sea, or concerning the delimitation of its frontiers or boundaries.
© World Food Programme 2018.