



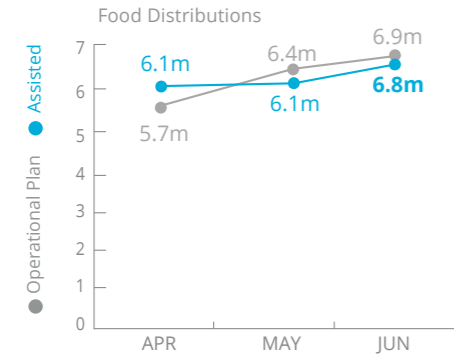
World Food Programme

Emergency Dashboard | July 2018

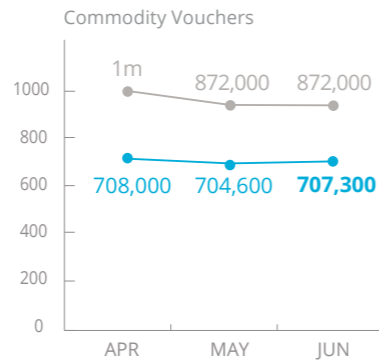
SAVING LIVES
CHANGING LIVES

Yemen

PEOPLE ASSISTED Emergency Operation 201068



SOURCE: WFP, 19 JULY 2018



PEOPLE TARGETED Emergency Operation 201068

July Prioritization Plan

PRIORITY:
7.8m people

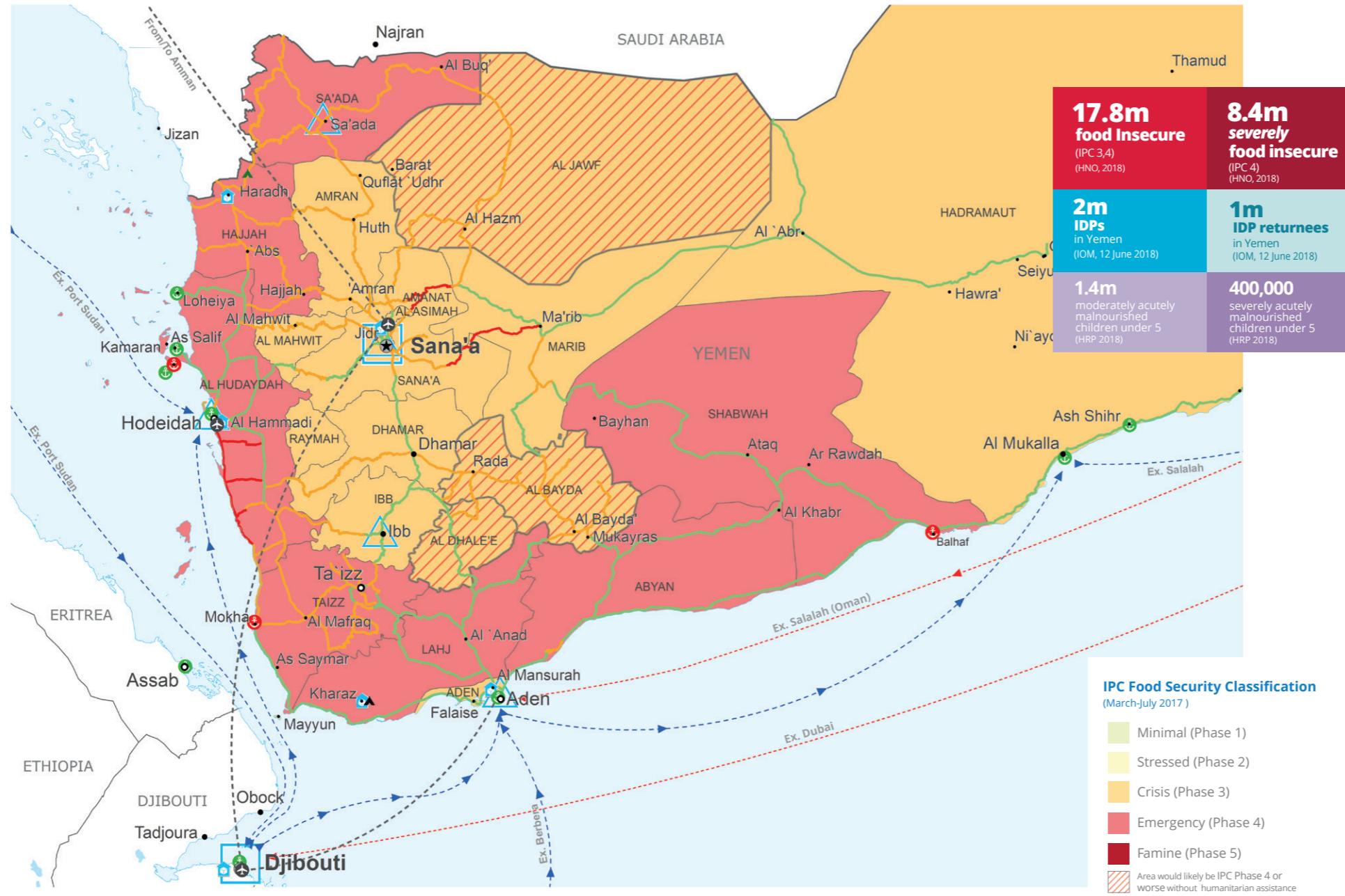
90% ENTITLEMENT
1,884 KCAL/DAY

FUNDING Emergency Operation 201068

Aug 2018 – Jan 2019
Net funding requirement US\$65m



SOURCE: WFP, 19 JULY 2018

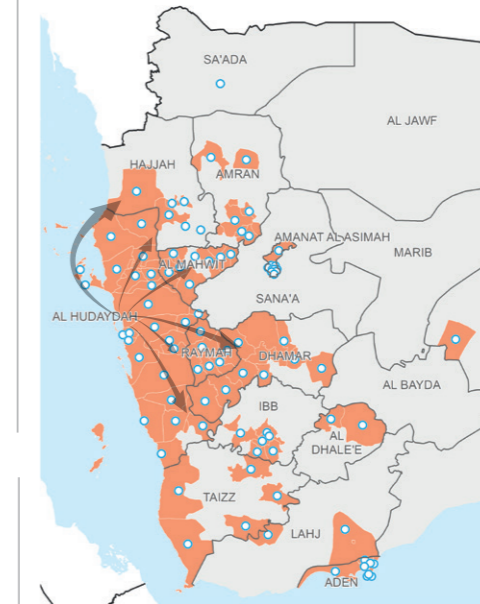


IPC Food Security Classification (March-July 2017)

- Minimal (Phase 1)
- Stressed (Phase 2)
- Crisis (Phase 3)
- Emergency (Phase 4)
- Famine (Phase 5)
- Area would likely be IPC Phase 4 or worse without humanitarian assistance

HODEIDAH CRISIS

New Displacement as of July 2018



47,230 households displaced since 01 June (OCHA, 24 July)

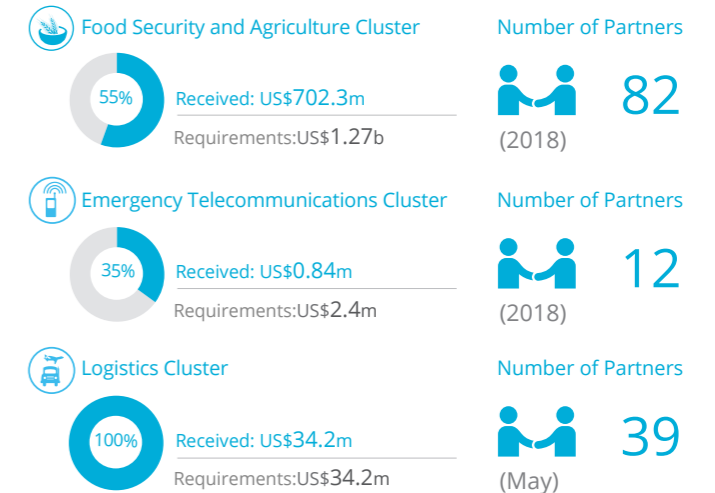
34,250 households received Rapid Response Assistance (OCHA, 24 July)

IDP Presence*
Humanitarian Service Points

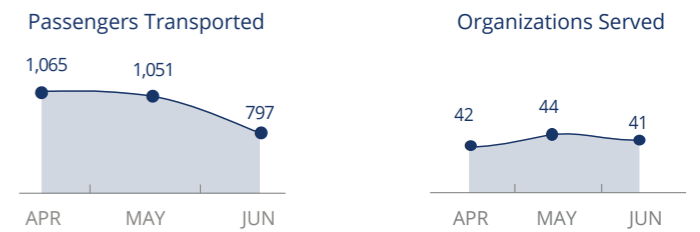
IDPs data and WFP interventions as of 18 July 2018
*Source: OCHA/NAMCHA

SOURCE: OCHA, 24 JULY 2018

WFP LED & CO-LED CLUSTERS



UN Humanitarian Air Service (UNHAS)



SOURCES: OCHA FTS, 20 JULY 2018; CLUSTERS 20 JULY 2018

WFP LEVEL 3 EMERGENCY

SINCE 03 JULY 2015

IASC LEVEL 3 EMERGENCY SINCE 1 JULY 2015

For more information, see the SITUATION REPORT and COUNTRY BRIEF www.wfp.org/countries/yemen

2A Emergency Operation 201068

<http://documents.wfp.org/stellent/groups/public/documents/ep/WFP284303.pdf>

Produced by the WFP Operations Centre (OPSCEN) jointly with Country Office and Regional Bureau Cairo. This dashboard is based on best available information at the time of production. Future updates may vary as new information becomes available.

- Country Office
- Field Office
- Warehouse
- Sea Route Open
- Sea Route Closed
- IDP Camp
- Refugee Camp
- Transit Camp
- Port Open
- Port with Restricted Access
- Port Closed
- Road Open
- Road with Restricted Access
- Closed Road
- UNHAS Route
- UNHAS Connection
- National Capital
- Major Town
- Intermediate Town
- Small Town
- International Boundary
- Governariate Boundary
- River
- Surface Waterbody

Sources: WFP, UNGIWG, GAUL, GLSC, OCHA, UNHCR.

The designations employed and the presentation of material in the map(s) do not imply the expression of any opinion on the part of WFP concerning the legal or constitutional status of any country, territory, city or sea, or concerning the delimitation of its frontiers or boundaries. © World Food Programme 2018.