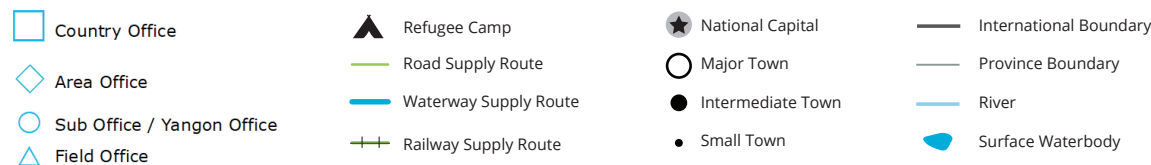
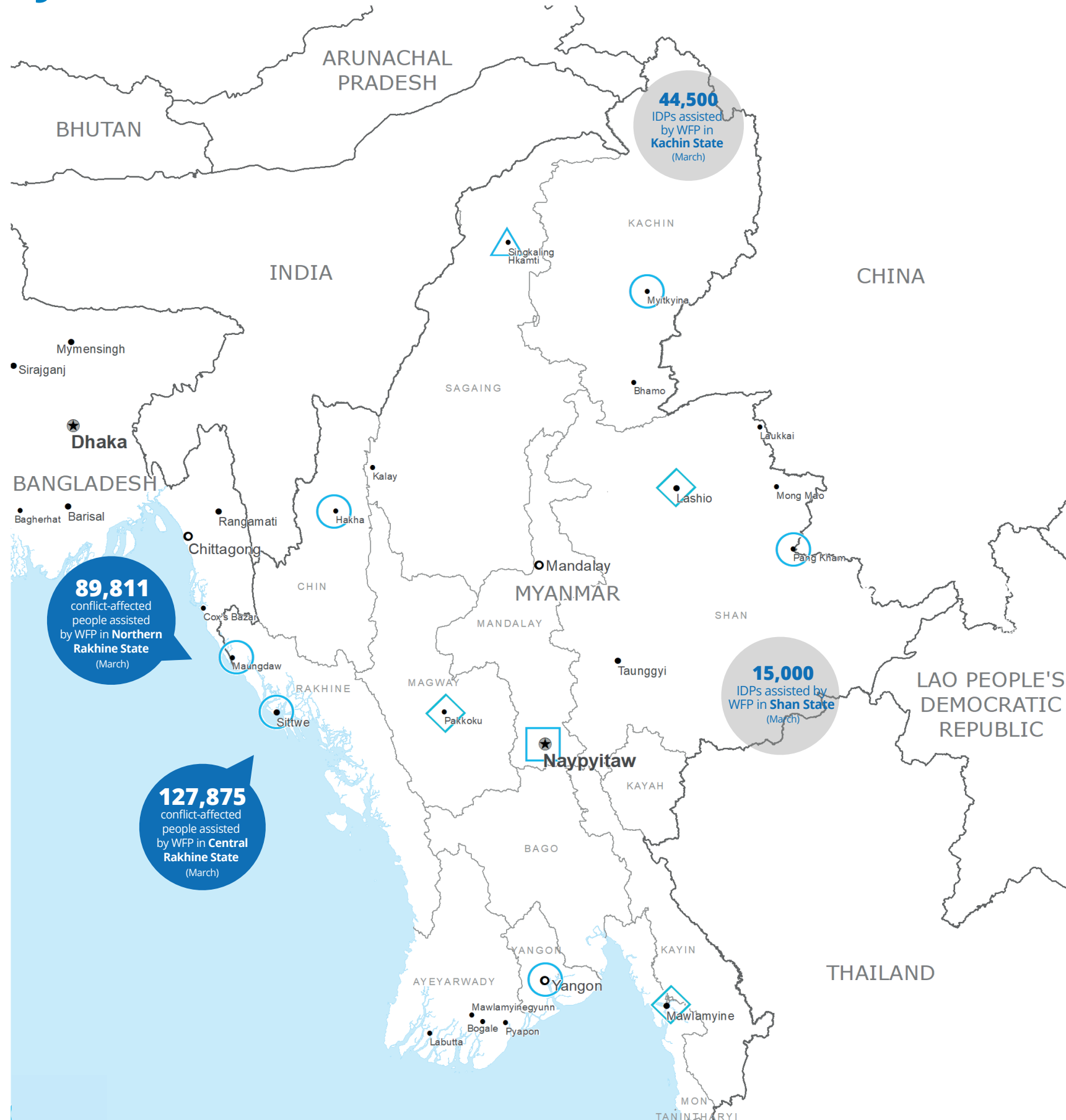


Myanmar



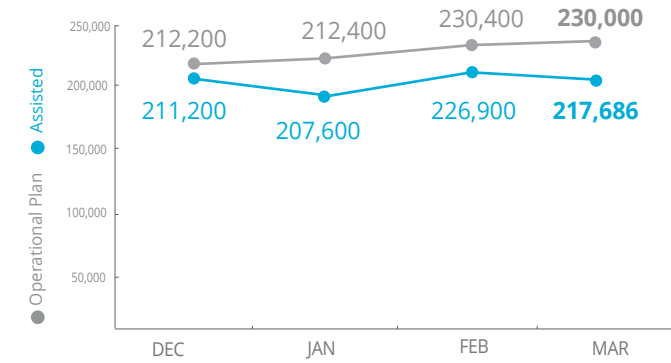
Sources: WFP, UNGIWG, GAUL, GLCSC, OCHA, UNHCR, IPC.

The designations employed and the presentation of material in the map(s) do not imply the expression of any opinion on the part of WFP concerning the legal or constitutional status of any country, territory, city or sea, or concerning the delimitation of its frontiers or boundaries.
© World Food Programme 2019.



PEOPLE ASSISTED

WFP Emergency Relief Operations in Rakhine State



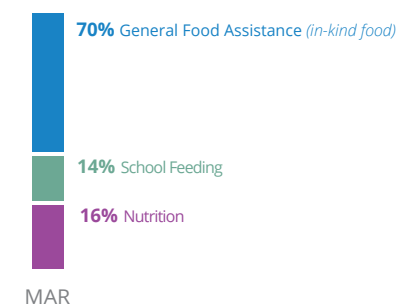
SOURCE: WFP, 12 APRIL 2019



OPERATIONAL PROFILE

WFP Operations in Rakhine State

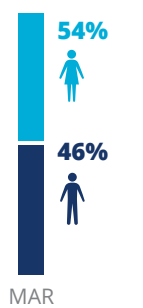
By activity/modality*



**There were no Asset Creation and Livelihood Support Activities in March

SOURCE: WFP, 12 APRIL 2019

By gender



FUNDING

Myanmar Country Strategic Plan (CSP)

April - September 2019

Net funding requirement

US\$23.7m

SOURCE: WFP, 23 APRIL 2019

January - December 2019

2019 Humanitarian Response Plan

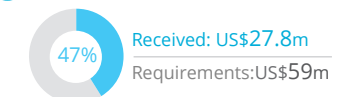


SOURCE: OCHA FTS, 12 APRIL 2019

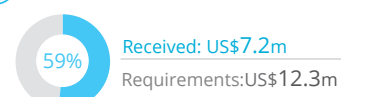
WFP-LED AND SUPPORTED SECTORS



Food Security Sector



Nutrition Sector*



SOURCE: WFP, 12 APRIL 2019

WFP LEVEL 2 EMERGENCY

SINCE 10 MAY 2018

For more information, see the COUNTRY BRIEF
www.wfp.org/countries/myanmar



Myanmar Country Strategic Plan (2018-2022)

<https://documents.wfp.org/stellent/groups/public/documents/eb/wfp293149.pdf>

Produced by the WFP Operations Centre (OPSCEN) jointly with Country Office and Regional Bureau Bangkok.
This dashboard is based on best available information at the time of production. Future updates may vary as new information becomes available.