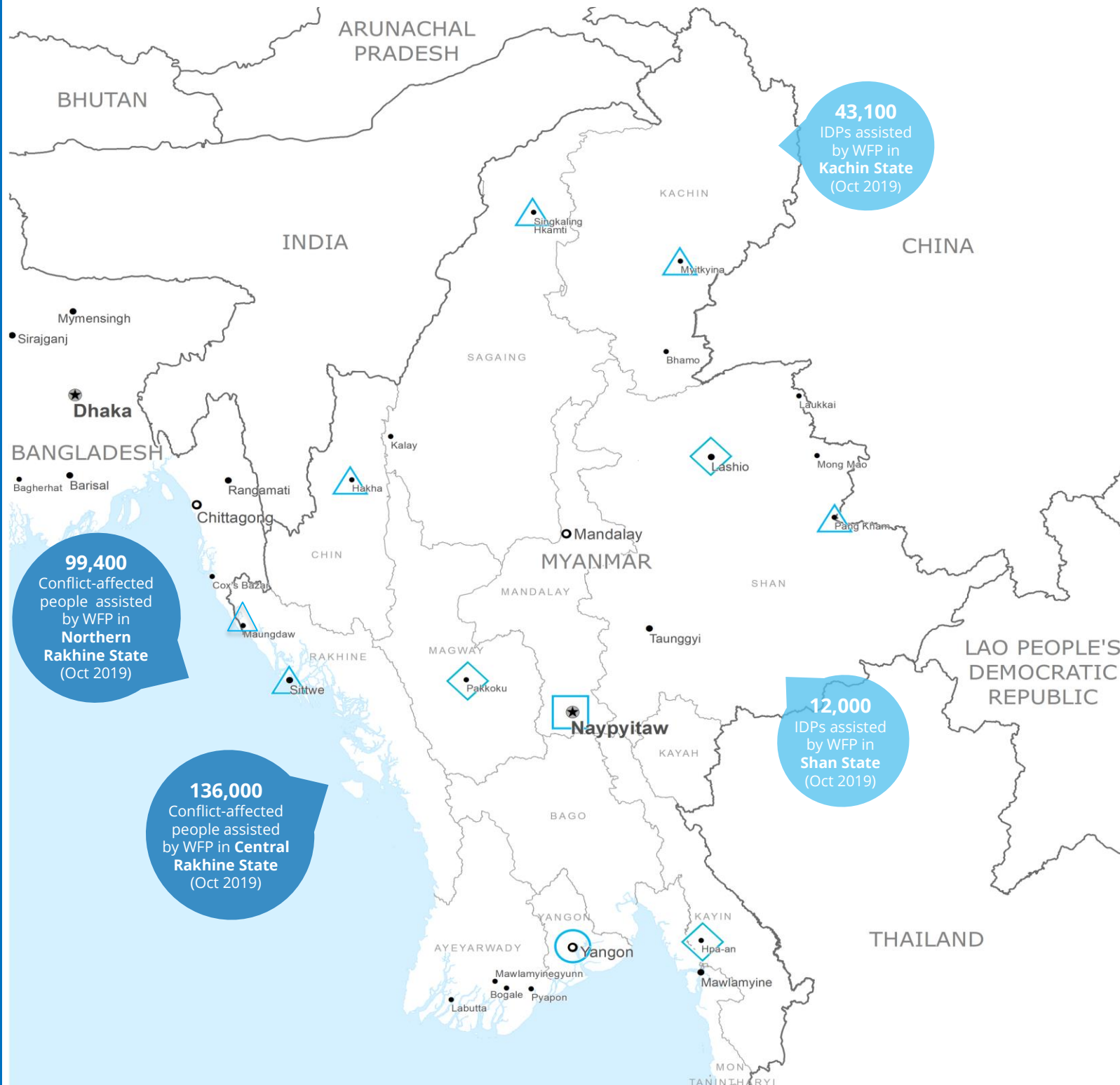


Myanmar



- Country Office
- Area Office
- Sub Office / Yangon Office
- Field Office
- ▲ Refugee Camp
- Road Supply Route
- Waterway Supply Route
- Railway Supply Route
- ★ National Capital
- Major Town
- Intermediate Town
- Small town
- International boundary
- Province Boundary
- River
- Surface Waterbody

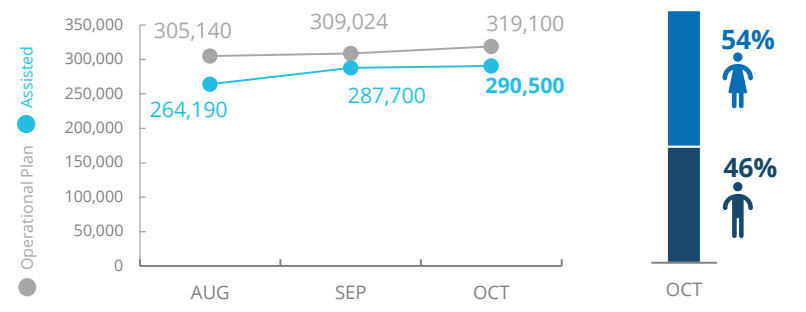
Data sources: WFP, UNHCR, UNGIWG, GAUL, GLCSC, OCHA IPC.

The designations employed and the presentation of material in the map(s) do not imply the expression of any opinion on the part of WFP concerning the legal or constitutional status of any country, territory, city or sea, or concerning the delimitation of its frontiers or

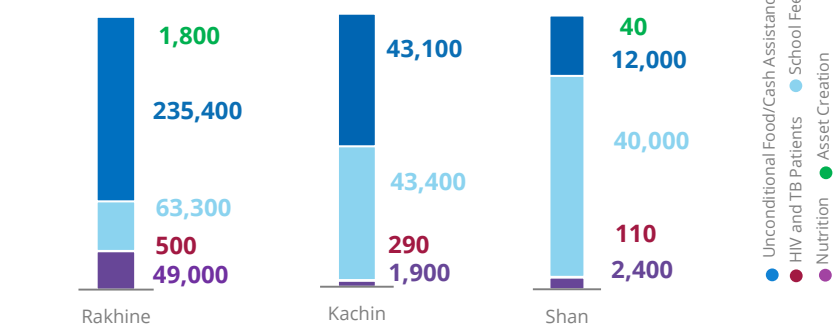
© World Food Programme 2019



PEOPLE ASSISTED Emergency Relief Operations



OPERATIONAL PROFILE WFP Operations in Rakhine, Kachin and Shan States (By Activity)



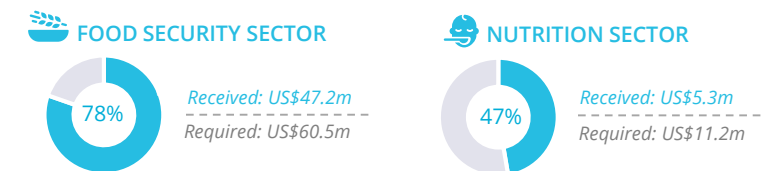
FUNDING

Myanmar Country Strategic Plan (CSP)
November 2019 – April 2020
Net funding requirements US\$23.9m

Emergency Relief Assistance
November 2019 – April 2020
Net funding requirements US\$15.4m



WFP-LED AND SUPPORTED SECTORS



WFP LEVEL 2 EMERGENCY

SINCE 10 MAY 2018

For more information, see the COUNTRY BRIEF
<https://www1.wfp.org/countries/myanmar>
 Myanmar Country Strategic Plan (2018-2022)
<https://www1.wfp.org/operations/mm01-myanmar-country-strategic-plan-2018-2022>

Produced by the WFP Operations Centre (OPSCEN) jointly with Country Office and Regional Bureau Bangkok. This dashboard is based on best available information at the time of production. Future updates may vary as new information becomes available.