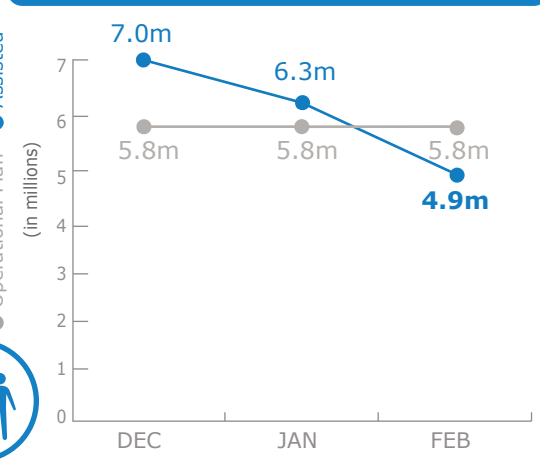


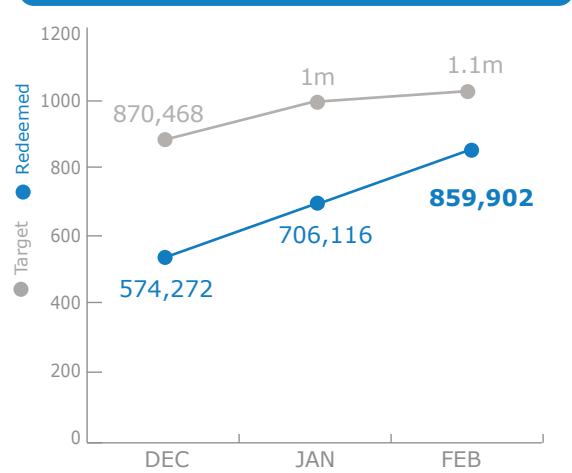
### PEOPLE ASSISTED

Emergency Operation 201068

#### PEOPLE ASSISTED THROUGH FOOD DISTRIBUTIONS



#### PEOPLE ASSISTED THROUGH COMMODITY VOUCHERS



### PEOPLE TARGETED

Emergency Operation 201068

#### FEBRUARY PRIORITIZATION PLAN

**HIGHEST PRIORITY:**  
**3.1M people**

**FULL ENTITLEMENT**  
2,100 KCAL/DAY

**HIGH PRIORITY:**  
**2.7M people**

**60% ENTITLEMENT**  
1,260 KCAL/DAY

### FUNDING

#### Emergency Operation 201068



**April - September 2018**

**US\$ 310.5m**  
Net Funding Requirements

Source: WFP, 29 March 2018

#### 2018 PROJECT RESOURCES

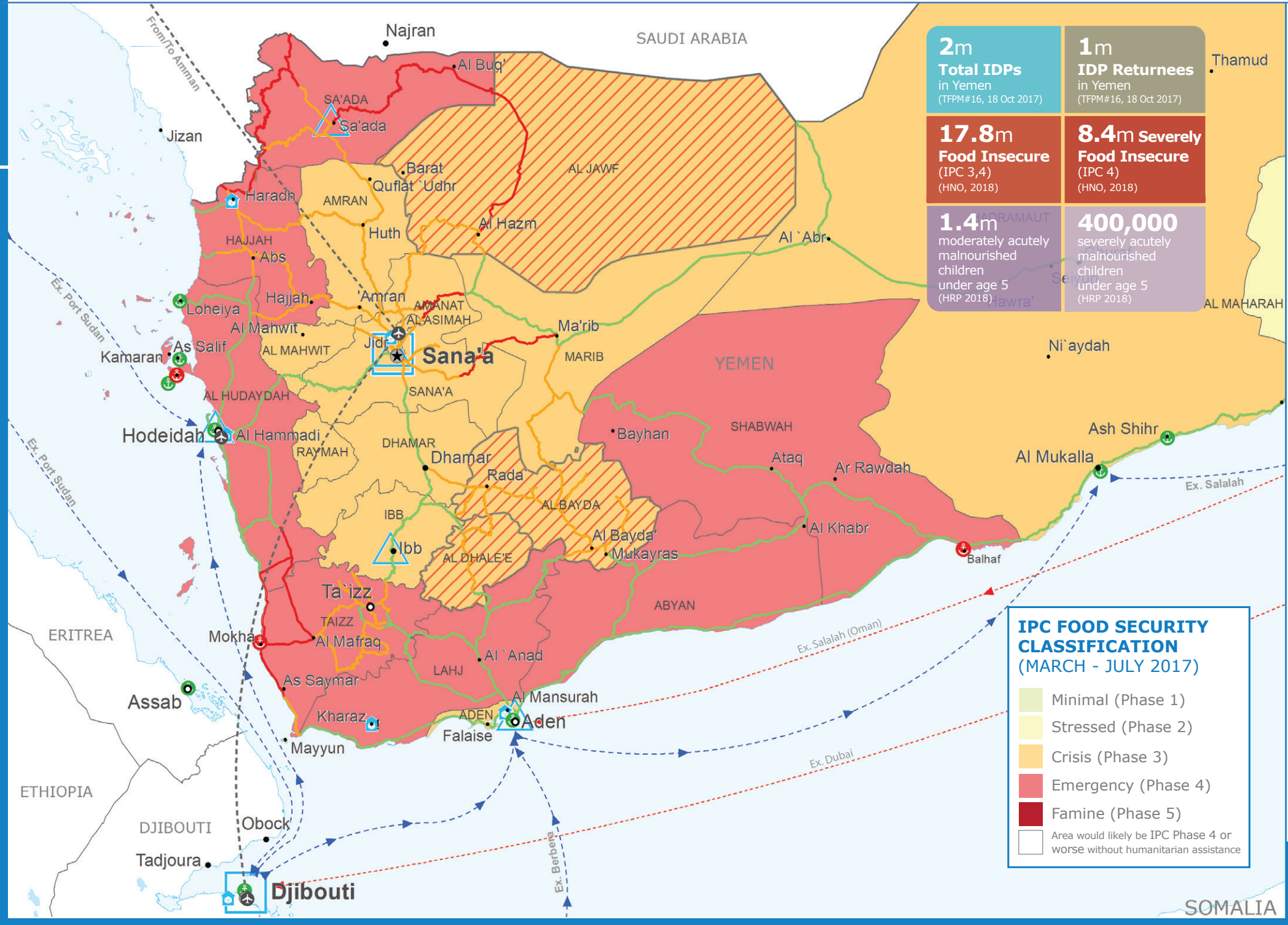
**Special Operation 200845 - UN Humanitarian Air Service (UNHAS)**

9% Received: USD 1.2m | 2018 Requirements: USD 13m

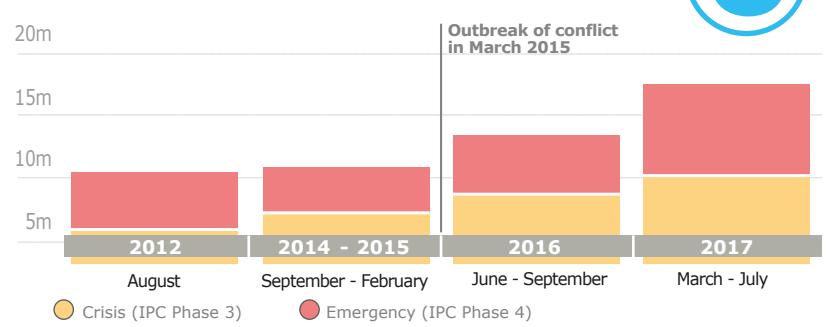
**Special Operation 200841 Logistics and Emergency Telecommunications Clusters**

0% Received: USD 0m | 2018 Requirements: USD 22m

Source: WFP, 25 January 2018

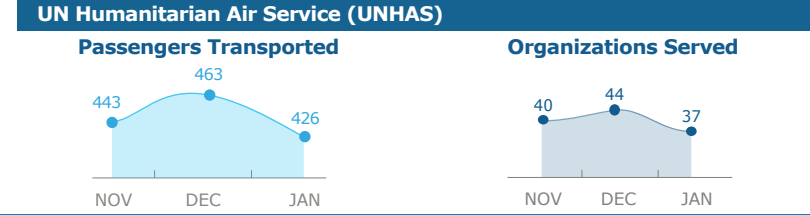


### HISTORICAL FOOD INSECURITY (IPC)



### WFP LED & CO-LED CLUSTERS

Cluster	Received	2018 Requirements	Number of partners
<b>Food Security and Agriculture Cluster</b>	15% Received: USD 190m	2018 Requirements: USD 1.27b	<b>82</b> (2017)
<b>Emergency Telecommunications Cluster</b>	0% Received: USD 0m	2018 Requirements: USD 2.2m	<b>12</b> (2017)
<b>Logistics Cluster</b>	82% Received: USD 26.5m	2018 Requirements: USD 32.3m	<b>36</b> (February)
<b>Nutrition Cluster</b>	2% Received: USD 3.2m	2018 Requirements: USD 195m	<b>24</b> (February)



**WFP LEVEL 3 EMERGENCY**  
SINCE 03 JULY 2015 IASC LEVEL 3 (SINCE 01 JULY 2015)  
For more information, see the **SITUATION REPORT** and **COUNTRY BRIEF** [www.wfp.org/countries/yemen](http://www.wfp.org/countries/yemen)

**Emergency Operation 200890**  
<http://documents.wfp.org/stellent/groups/public/documents/ep/WFP284303.pdf>

Produced by the WFP Operations Centre (OPSCEN) jointly with Country Office and Regional Bureau Cairo. This dashboard is based on best available information at the time of production. Future updates may vary as new information becomes available.



- Country Office
- Field Office
- Warehouse
- IDP Camp
- Refugee Camp
- Transit Camp
- Sea Route Open
- Sea Route Closed
- UNHAS Connection
- UNHAS Route
- Port Operational
- Port with Restricted Access
- Port Closed
- Road Status
- Road Open
- Road With Restricted Access
- Closed Road
- National Capital
- Major Town
- Intermediate Town
- Small Town
- International Bounda
- Governorate Boundary

Sources: WFP, UNGIWG, GAUL, GLCSC, OCHA, UNHCR.  
The designations employed and the presentation of material in the map(s) do not imply the expression of any opinion on the part of WFP concerning the legal or constitutional status of any country, territory, city or sea, or concerning the delimitation of its frontiers or boundaries. © World Food Programme 2018

Source: OCHA FTS, 28 March; Clusters, 28 March 2018