

PEOPLE TARGETED

Emergency Operation 201068

HIGHEST PRIORITY:
3.4M people

FULL ENTITLEMENT
2,100 KCAL/DAY

HIGH PRIORITY:
3.6M people

60% ENTITLEMENT
1,260 KCAL/DAY

FUNDING

Emergency Operation 201068

February - July 2018

US\$322m
Net Funding Requirements

2018 operations
6% funded

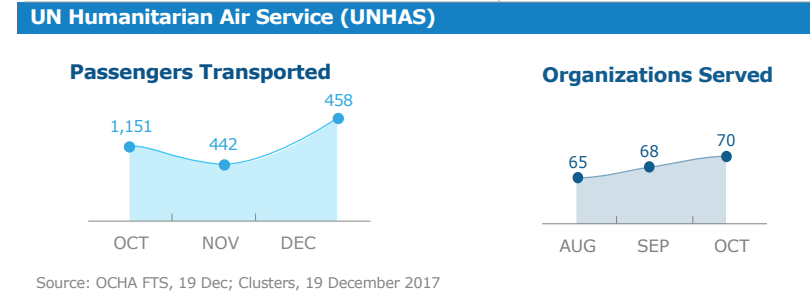
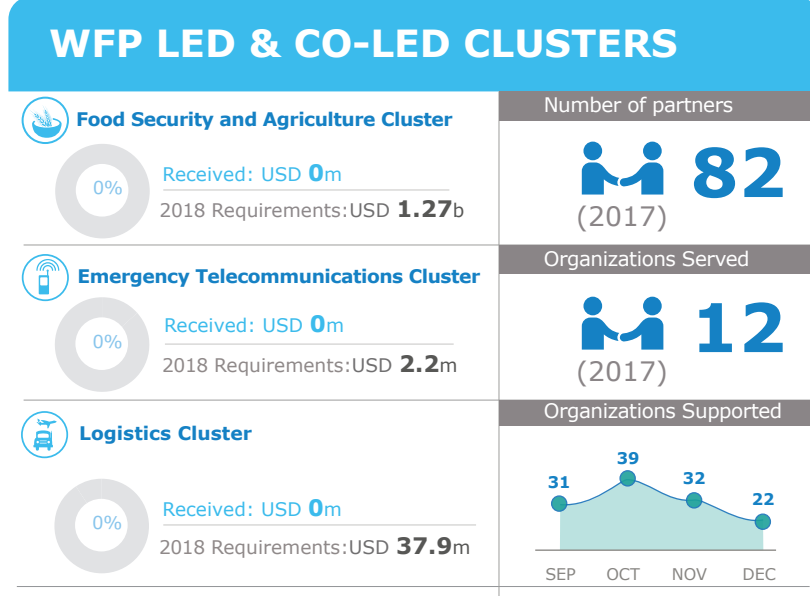
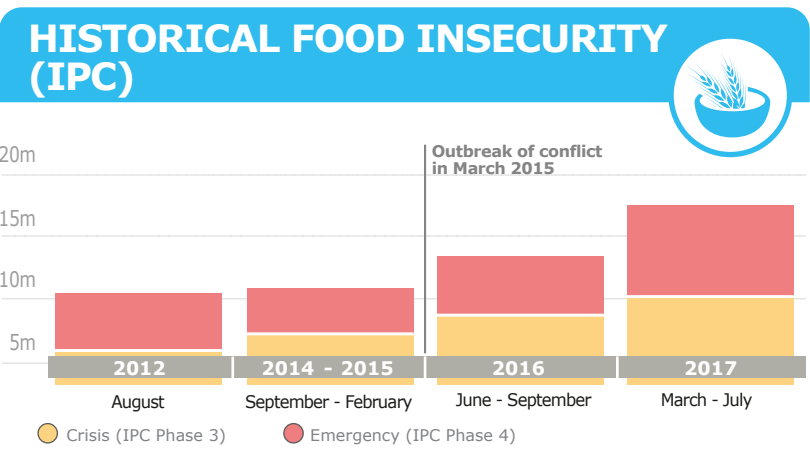
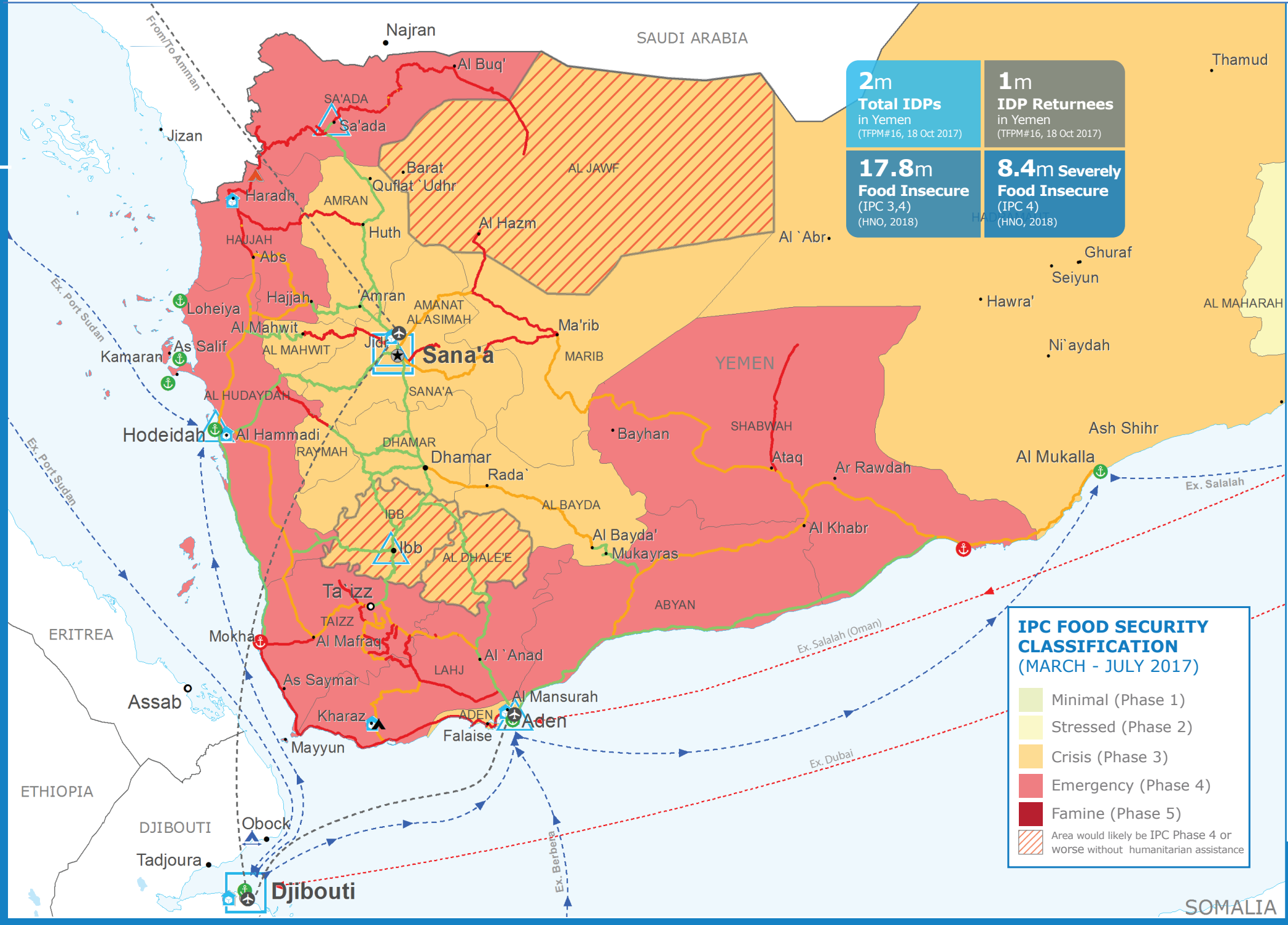
2018 PROJECT RESOURCES

Special Operation 200845 - UN Humanitarian Air Service (UNHAS)

9% Received: USD 1.2m | 2018 Requirements: USD 13m

Special Operation 200841 Logistics and Emergency Telecommunications Clusters

0% Received: USD 0m | 2018 Requirements: USD 22m



WFP LEVEL 3 EMERGENCY

SINCE 03 JULY 2015 IASC LEVEL 3 (SINCE 01 JULY 2015)

For more information, see the [SITUATION REPORT](#) and [COUNTRY BRIEF](#) www.wfp.org/countries/yemen

Sources: WFP, UNGIWG, GAUL, GLCSC, OCHA, UNHCR.

The designations employed and the presentation of material in the map(s) do not imply the expression of any opinion on the part of WFP concerning the legal or constitutional status of any country, territory, city or sea, or concerning the delimitation of its frontiers or boundaries. © World Food Programme 2018

- Country Office
- Field Office
- Warehouse
- IDP Camp
- Refugee Camp
- Transit Camp
- Sea Route Open
- Sea Route Closed
- UNHAS Connection
- UNHAS Route
- Port Operational
- Port with Restricted Access
- Port Closed
- Road Status
- Road Open
- Road With Restricted Access
- Closed Road
- National Capital
- Major Town
- Intermediate Town
- Small Town
- International Bounda
- Governorate Boundary